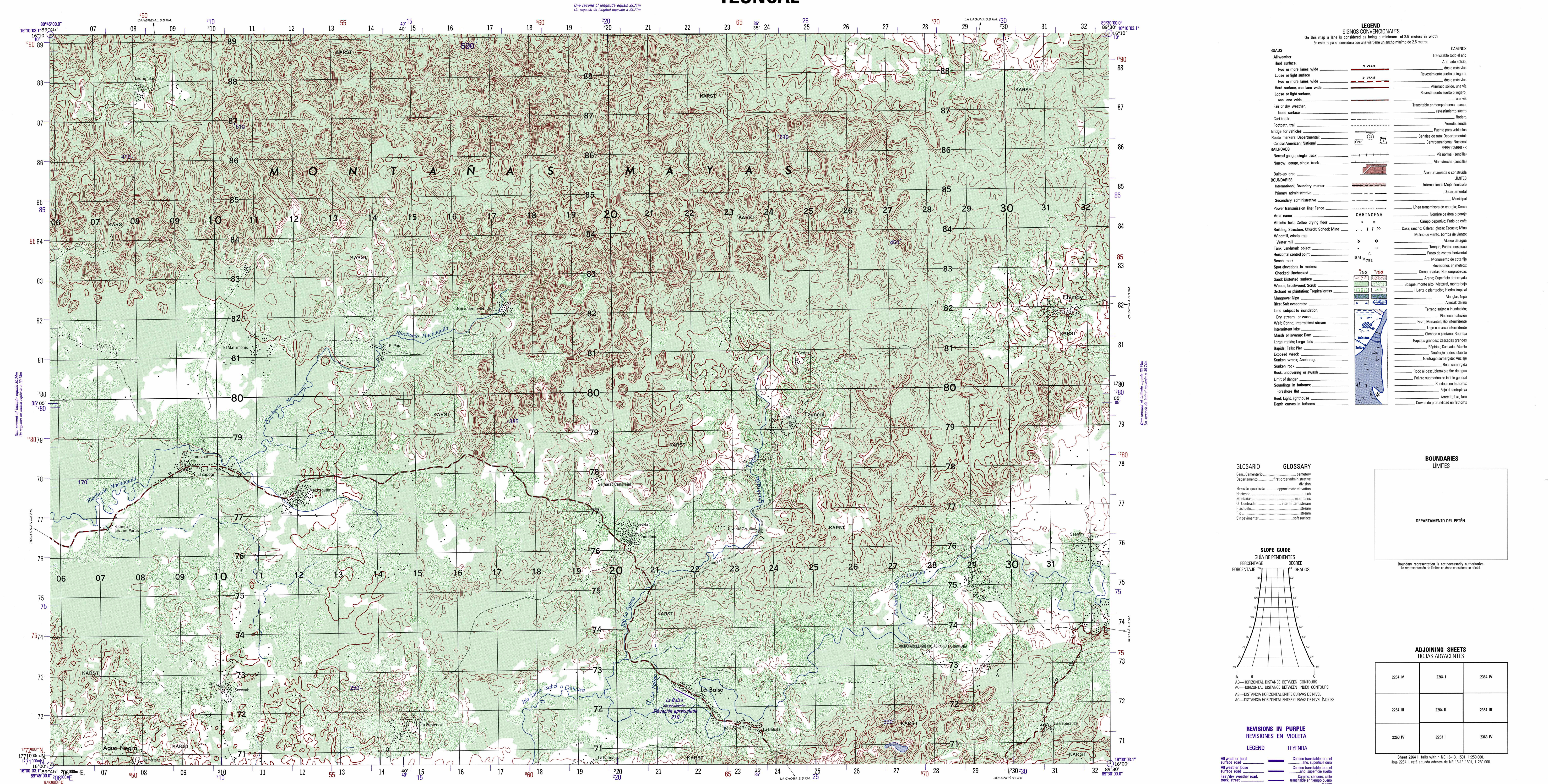


TZUNCAL



LEGEND SIGNOS CONVENCIONALES. On this map a line is considered as having a minimum width of 2.5 meters. In este mapa se considera que una línea tiene un ancho mínimo de 2.5 metros. Table with symbols and descriptions for roads, boundaries, and other features.


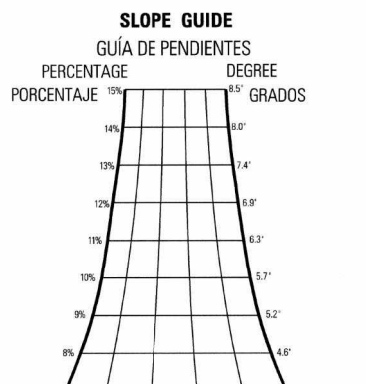
Vertical text on the left margin: Un segmento de longitud equivale a 29.7m

One second of longitude equals 29.7m. Un segundo de longitud equivale a 29.7m

LA LAGUNA DE SAN CARLOS 2.7 KM

CARTAGENA

GLOSARIO GLOSSARY. Table with Spanish and English terms for geographical features like 'Cerro', 'Caminos', 'Riacho', etc.



ADJOINING SHEETS HOJAS ADYACENTES. Table listing adjacent map sheets (e.g., 2264 IV, 2264 I, 2264 IV).

REVISIONS IN PURPLE. Legend for purple revisions, including symbols for 'All weather hard', 'All weather loose', etc.

NOTES NOTAS. Detailed text providing information about the map's projection, grid system, and usage instructions.

ELEVATIONS IN METERS. Scale 1:50,000. Includes contour interval information and conversion tables for various datums.

CONVERSION GRAPH. Graph showing conversion between meters and feet for various units and scales.

MINISTRY OF COMMUNICATIONS AND PUBLIC WORKS. INSTITUTO GEOGRAFICO NACIONAL. Includes information about the map's production and distribution.

