


CONVERSION GRAPH GRÁFICO DE CONVERSIÓN (1 METRO = 3.28 FEET) (1 METRO = 3.28 PIES)



LIMITED DISTRIBUTION: Distribution authorized to Department of Defense (DD) 10 U.S.C. 45130 & 455. Release authorized to U.S. DoD contractors (AW) 48 C.F.R. 1252.245-7000. Refer other requests to Headquarters, NIMA, ATTN: Release Officer, Stop P-25. Destroy as "For Official Use Only." Removal of this caveat is prohibited.

DISTRIBUCIÓN LIMITADA: Distribución autorizada al Departamento de Defensa (DD) 10 U.S.C. 45130 & 455) y a personas contratadas por este (AW) 48 C.F.R. 1252.245-7000) Enviar otras solicitudes a Headquarters, NIMA, ATTN: Release Officer, Stop P-25. Destruirse como "Para uso oficial solamente." Está prohibido remover este aviso.




Prepared by the Instituto Geográfico Nacional "Ingeniero Alfredo Obols Gómez" (IGN) Guatemala with the collaboration of the National Imagery and Mapping Agency (NIMA)

Compiled by stereophotogrammetric methods from aerial photography. Map updated with photogrammetric methods in 1997 from photography taken in Feb. 1991. Compilado por métodos estereofotogramétricos con fotografías aéreas. Actualización fotogramétrica en 1997 con fotografías aéreas tomadas en feb. 1991. Mapa sin comprobación de campo.

NOTES NOTAS

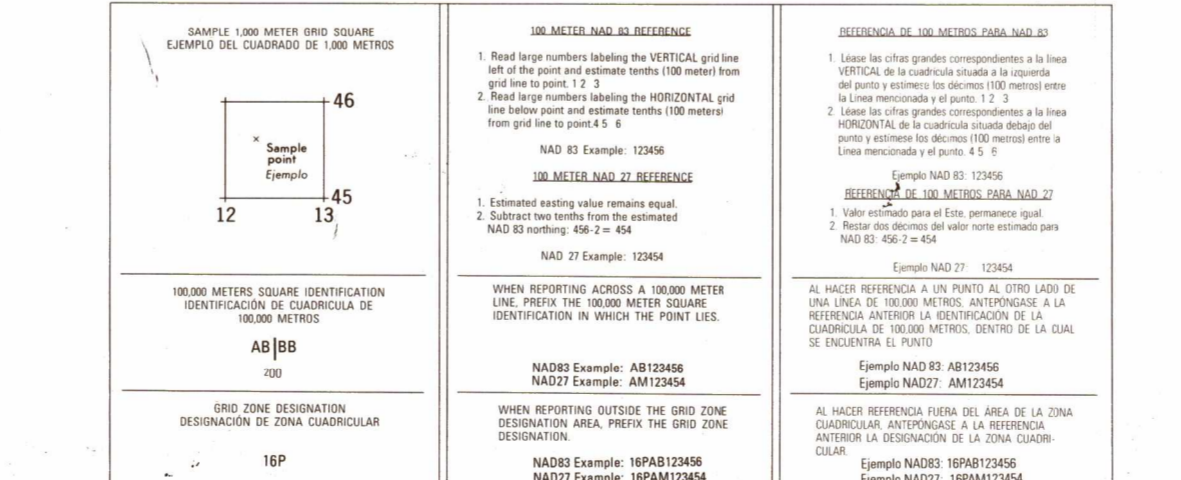
CAUTION: NOT ALL TELEPHONE AND ELECTRIC SERVICE LINES ARE SHOWN. ADVERTENCIA: NO SE MUESTRAN TODAS LAS LÍNEAS TELEFÓNICAS Y ELÉCTRICAS. THE WIDTH OF A LANE ON THIS MAP CONSIDERED TO BE AT LEAST 2.5 METERS. PARA USAR EN ESTE MAPA SE CONSIDERA CON UN MÍNIMO DE 2.5 METROS DE ANCHO. IN BUILT-UP AREAS ONLY THROUGH ROUTES ARE CLASSIFIED. EN AREAS DESARROLLADAS SOLAMENTE SE CLASIFICA LAS RUTAS TRONCALES.

SCALE 1:50,000 ESCALA 1:50,000



ELEVATIONS IN METERS ELEVACIONES EN METROS

CONTOUR INTERVAL 20 METERS SUPPLEMENTARY CONTOURS TO 10 METERS. GRID: HORIZONTAL DATUM. 1:000 METER UTM ZONE 16, GEODETIC REFERENCE SYSTEM 1983/WORLD GEODETIC SYSTEM 1984 ELLIPSOID, NORTH AMERICAN DATUM 1983/WORLD GEODETIC SYSTEM 1984 (BLUE NUMBERS IN METERS). 1:000 METER UTM ZONE 16, CLARKE 1866 ELLIPSOID, NORTH AMERICAN DATUM 1927 (BLUE NUMBERED TICKS). 1:000 METER UTM ZONE 15, GEODETIC REFERENCE SYSTEM 1983/WORLD GEODETIC SYSTEM 1984 ELLIPSOID, NORTH AMERICAN DATUM 1927 (BLUE NUMBERS IN METERS). 1:000 METER UTM ZONE 15, GEODETIC REFERENCE SYSTEM 1983/WORLD GEODETIC SYSTEM 1984 ELLIPSOID, NORTH AMERICAN DATUM 1927 (BLUE NUMBERS IN METERS). TRANSVERSE MERCATOR DATUM VERTICAL. MEAN SEA LEVEL. CLASIFICACIÓN DE CAMPO. IMPRESO POR INSTITUTO GEOGRÁFICO NACIONAL DE GUATEMALA 6-89



USERS SHOULD REFER TO THE NIMA CUSTOMER HELP DESK... SE DEBE REFERIR A LOS LICENCIADOS QUE TIENAN CORRECCIONES, ADICIONES O COMENTARIOS AL CENTRO DE SERVICIOS AL CLIENTE... NATIONAL IMAGERY AND MAPPING AGENCY, 480 SANDHURST ROAD, ETHRIDGE, MD 20814-5002



Prepared by the Instituto Geográfico Nacional "Ingeniero Alfredo Obols Gómez" (IGN) Guatemala with the collaboration of the National Imagery and Mapping Agency (NIMA)

LEGEND SIGNOS CONVENCIONALES

- ROADS: Caminos, Carretera pavimentada, Divided highway, Two or more lanes wide, One lane wide, All weather, loose surface, Fair or dry weather, loose surface, Two or more lanes wide, One lane wide, Fair or dry weather, loose surface, Track, Bridge, Tunnel, Route markers: Departmental, Central America, National. RAILROADS: Single, Double, Normal gauge, Narrow gauge. RELIEF: Horizontal contour point, Benchmark, Spot elevation normal, Highest elevation in sheet, Depression. DRAINAGE: Perennial, Intermittent, Disappearing, Spring, Well, Lake, Intermittent, Dry. CULTURAL FEATURES: Building, Church, School, Cemetery, etc. VEGETATION: Woodland, 50% or more in crown cover, etc. POPULATED PLACES: Built-up areas. BOUNDARIES: International, Boundary marker, etc. GLOSSARY: Acropolis, Aqueduct, etc.

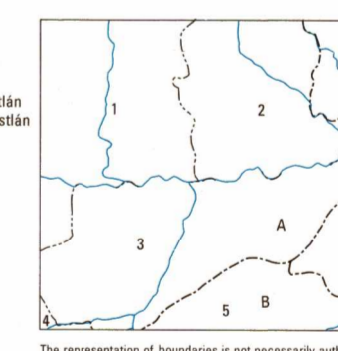
THIS MAP IS RED-LIGHT READABLE ESTE MAPA ES LEGIBLE BAJO LUZ ROJA

COORDINATE CONVERSION NAD 83WGS 84 TO NAD 27 GRID. No change in the Easting; subtract 203m N. Geographic: No change in the Long.; restar 3.3" de Lat. CONVERSIÓN DE COORDENADAS NAD 83WGS 84 A NAD 27 GRID. No cambio en Easting; restar 203m N. Geográfica: No cambio en Long.; restar 3.3" de Lat.

GLOSSARY GLOSARIO

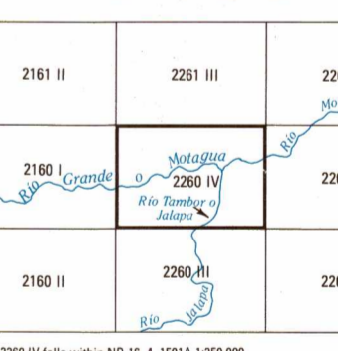
- Acropolis, Aqueduct, Arched bridge, Cemetery, etc.

BOUNDARIES LÍMITES

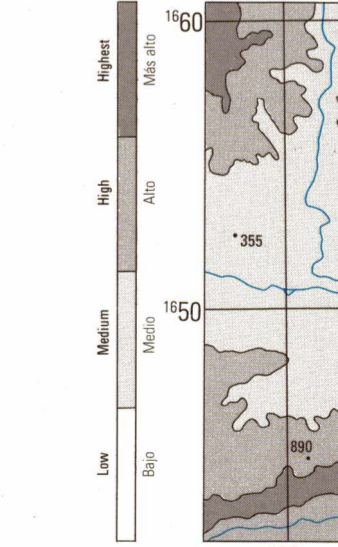


The representation of limits is not necessarily authoritative.

ADJOINING SHEETS HOJAS ADYACENTES



ELEVATION GUIDE GUÍA DE ELEVACION



AB-HORIZONTAL DISTANCE BETWEEN CONTOURS. AC-HORIZONTAL DISTANCE BETWEEN INDEX CONTOURS.