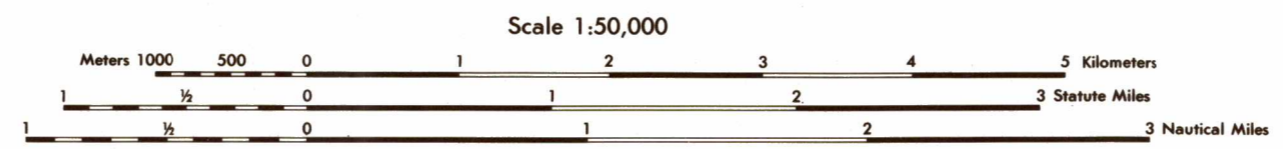


Prepared and published by the Defense Mapping Agency Hydrographic/Topographic Center, Washington, D. C.



LEGEND

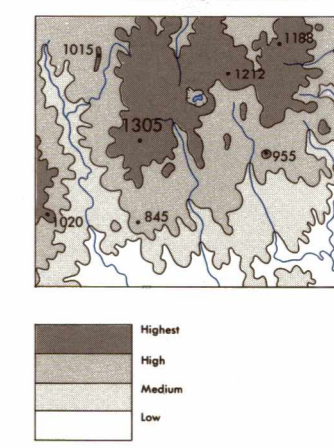
Table of symbols and their meanings for roads, power lines, and other features. Includes symbols for asphalt, dirt, and various types of roads.

GLOSSARY

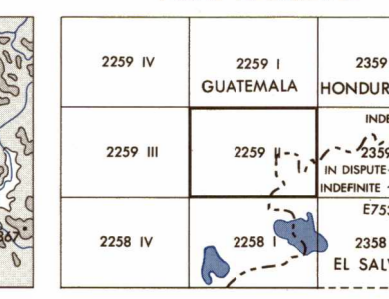
Table of geographical terms in Spanish and English, such as 'Cerro' (mountain), 'Lago' (lake), and 'Río' (river).

Technical information including grid systems (Clarke 1866, Lambert), projection details, and grid square identification instructions.

ELEVATION GUIDE



ADJOINING SHEETS



BOUNDARIES

