


CONVERSION GRAPH GRÁFICO DE CONVERSIÓN



LIMITED DISTRIBUTION... (Small text regarding distribution and copyright information)

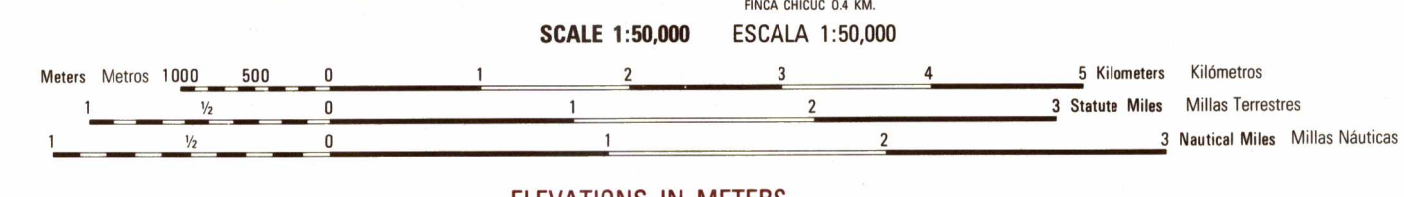
Prepared by the Instituto Geográfico Militar (IGM) Guatemala with the collaboration of the National Imagery and Mapping Agency.

- ROADS: All weather, hard surface; Divided highway; Two or more lanes wide; One lane wide; All weather, loose surface; Two or more lanes wide; One lane wide; Fair or dry weather, loose surface; Track, Trail; Bridge, Tunnel; Route markers: Departmental; Central American; National.

Compiled by stereo-photogrammetric methods from aerial photography. Map updated with photo-grammetric methods in 1997 from aerial photography taken in Feb. 1991.

Map field checked. Mapa con comprobación de campo.

NOTES / NOTAS: CAUTION: NO TELEPHONE AND ELECTRIC SERVICE LINES ARE SHOWN. ADVERTENCIA: NO SE INDICAN TODAS LAS LINEAS TELEFÓNICAS Y ELÉCTRICAS.



ELEVATIONS IN METERS / ELEVACIONES EN METROS

GRID, HORIZONTAL DATUM: 1,000 METER UTM ZONE 15, GEODETIC REFERENCE SYSTEM 1980... (Detailed grid and datum information)

PROJECTION: TRANSVERSE MERCATOR DATUM VERTICAL: MEAN SEA LEVEL... (Projection and datum details)

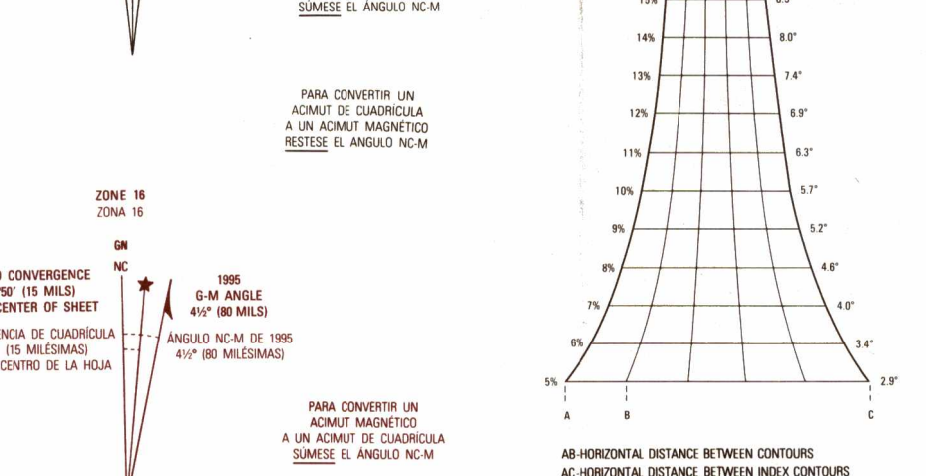
Diagram showing grid square identification and conversion methods. Includes a grid square example (46, 12) and instructions for converting between different datum systems and magnetic azimuths.

BOUNDARIES / LÍMITES: Limite municipal; A. Departamento: Alta Verapaz; 1. Municipio de San Pedro Carchá; 2. Municipio de Lanquán.

ADJOINING SHEETS / HOJAS ADYACENTES



THIS MAP IS RED-LIGHT READABLE / ESTE MAPA ES LEGIBLE BAJO LUZ ROJA. COORDINATE CONVERSION NAD 83/WGS 84 TO NAD 27 Grid: No change in the Easting; subtract 20m N. Geographic: No change in the Long; subtract 3.3' from Lat.



ELEVATION GUIDE / GUÍA DE ELECCIÓN: A graph showing the relationship between contour interval and elevation. Includes a table for conversion.

