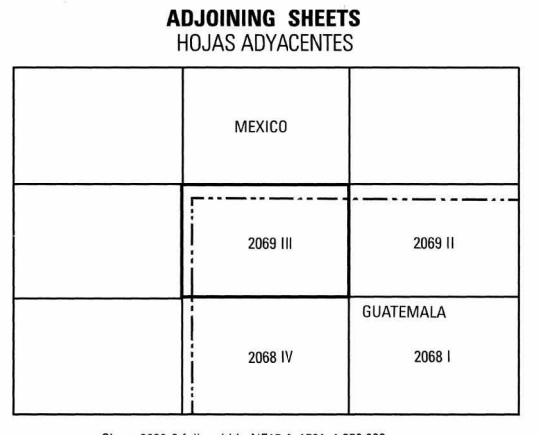
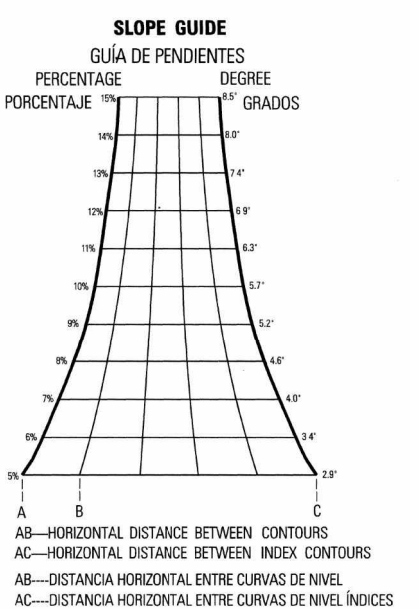

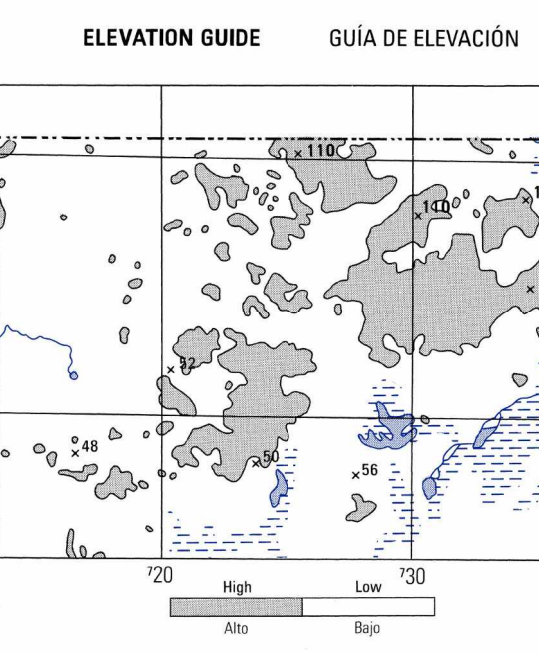


LEGEND SIGNOS CONVENCIONALES. Table with two columns: 'ROADS' and 'CAMINOS'. It lists various symbols and their corresponding features such as roads, railways, and terrain types.

GLOSARIO GLOSSARY. Table with two columns: 'Español' and 'Inglés'. It provides translations for geographical terms like 'Camino', 'Río', and 'Vertice'.

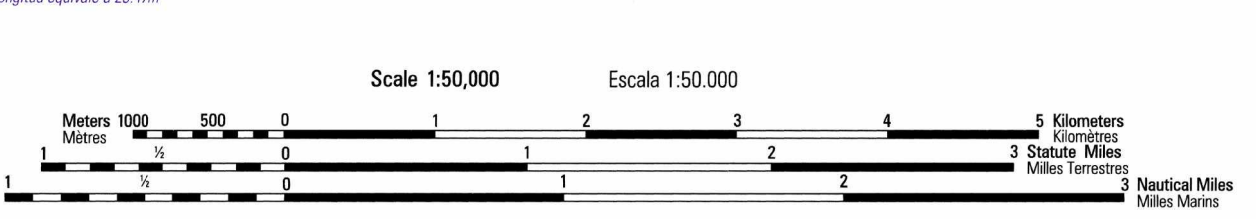


REVISIONS IN PURPLE REVISIONES EN VIOLETA. Table with two columns: 'Legend' and 'Description'. It lists symbols for features like 'Road' and 'Stream' that have been revised.



MAP INFORMATION AS OF 1991. Includes '100 METER REFERENCE' and 'GRID INFORMATION' sections. It provides details about the map's scale, grid system, and how to use the reference points.

NOTES NOTAS. A section containing important information for users, including a warning about the width of a lane and instructions on how to use the map's features.



ELEVATIONS IN METERS ELEVACIONES EN METROS. A section detailing the map's vertical datum and conversion information. It includes a table for converting between different datums and a note about the map's vertical datum.

MINISTRY OF COMMUNICATIONS AND PUBLIC WORKS. Includes 'CONVERSION GRAPH' and 'LIMITED DISTRIBUTION' sections. It provides information about the map's distribution and conversion details.

MINISTERIO DE COMUNICACIONES Y OBRAS PÚBLICAS. Includes 'LIMITED DISTRIBUTION' and 'DISTRIBUCIÓN LIMITADA' sections. It provides information about the map's distribution and conversion details.