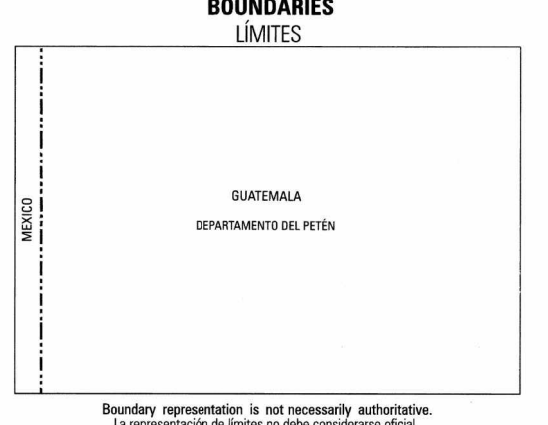
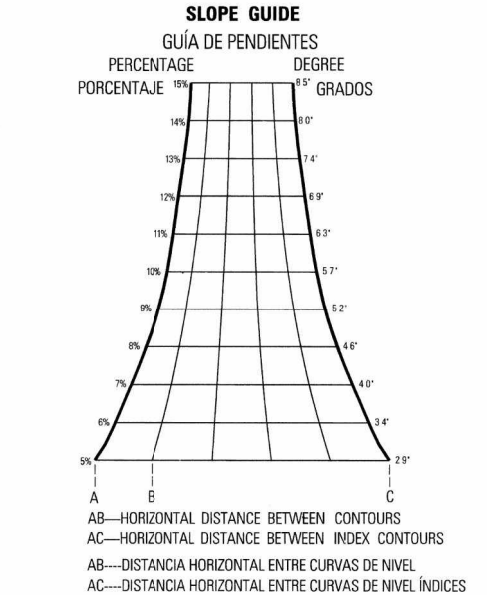


LEGEND SIGNOS CONVENCIONALES. A detailed legend listing various symbols for roads, railways, boundaries, and terrain features with their corresponding map symbols.

GLOSARIO GLOSSARY. A table defining symbols for administrative boundaries and other features.



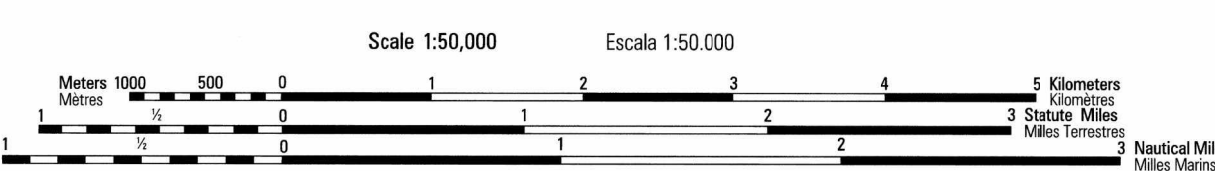
ADJOINING SHEETS HOJAS ADYACENTES. A table listing the adjacent map sheets in the grid.

REVISIONS IN PURPLE REVISIONES EN VIOLETA. A legend for purple-colored revisions on the map.

Prepared and published by the Defense Mapping Agency, St. Louis, Missouri. MAP INFORMATION AS OF 1991. LIMITED REVISION AS OF 1995.

Preparado y publicado por el Defense Mapping Agency, St. Louis, Missouri. INFORMACIÓN CARTOGRÁFICA HASTA 1991. REVISIÓN LIMITADA HASTA 1995.

NOTES. THE WIDTH OF A LANE IN THIS MAP IS CONSIDERED TO BE AT LEAST 2.5 METERS (8 FEET) WIDE. A LANE IS IN THIS MAP, IS CONSIDERED TO BE AT LEAST 2.5 METERS (8 FEET) WIDE.



ELEVATIONS IN METERS ELEVACIONES EN METROS. CONTOUR INTERVAL 20 METERS SUPPLEMENTARY CONTOURS 10 METERS. CURVAS DE NIVEL CON INTERVALOS DE 20 METROS SUPLEMENTARIAS CON INTERVALOS DE 10 METROS.

CLARKE 1866 ELLIPSOID. TRANSVERSA DE MERCATOR A 1,000 METROS. ZONA 15. UNIVERSAL TRANSVERSE MERCATOR GRID, ZONE 15. PROJECCIÓN: TRANSVERSA DE MERCATOR. ELLIPSOIDE DEL SISTEMA DE REFERENCIA GEODÉSICA 1866.

© COPYRIGHT 1995 BY THE UNITED STATES GOVERNMENT. © EL GOBIERNO DE LOS ESTADOS UNIDOS 1995. No se reclama derechos de autor bajo título de U.S. GOVERNMENT WORKS.

CONVERSION GRAPH GRÁFICO DE CONVERSIÓN. A graph for converting between meters and feet. Includes text: 'TO CONVERT A METRIC MEASUREMENT TO AN INCH OR AN INCH FRACTION, DIVIDE BY 25.4. TO CONVERT A METRIC MEASUREMENT TO A FOOT OR A FOOT FRACTION, DIVIDE BY 304.8.'

MINISTRY OF COMMUNICATIONS AND PUBLIC WORKS. INSTITUTO GEOGRÁFICO NACIONAL. GUATEMALA, CENTRAL AMERICA.

Prepared under the joint cooperation of the Instituto Geográfico Nacional (IGN), with the Inter-American Geodetic Survey (IAGS) and the Defense Mapping Agency (DMA). Work performed by AMS: Aerial photography, March 1962. Work performed by IGN and IAGS: Horizontal and Vertical Control, field classification 1960, photogrammetric compilation 1972, printed 1972. Map not field checked.

MINISTERIO DE COMUNICACIONES Y OBRAS PÚBLICAS. INSTITUTO GEOGRÁFICO NACIONAL. GUATEMALA, C.A.

Preparado dentro del programa colaborativo del Instituto Geográfico Nacional (IGN) con el Servicio Geodésico Interamericano (IASG) y la Agencia Cartográfica de la Defensa de los EE. UU. (DMA). Trabajos realizados por AMS: Fotografías aéreas marzo 1962. Trabajos realizados por IGN e IAGS: Control horizontal y vertical, clasificación de campo 1960, compilación fotogramétrica 1972, dibujo 1972. Este mapa no tiene comprobación ni actualización fotogramétrica de campo.

