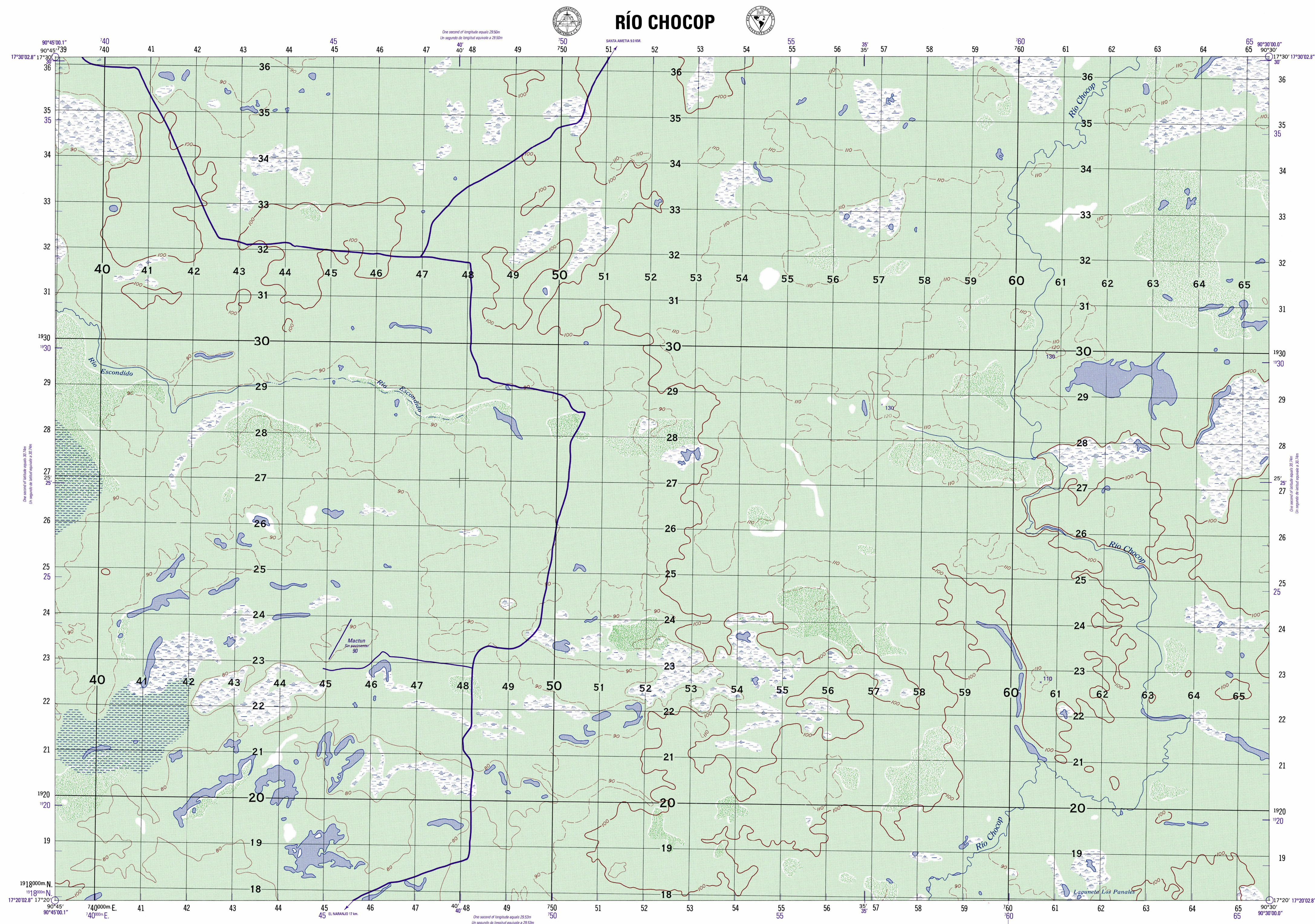


RÍO CHOCOP



LEGENDO SIGNOS CONVENCIONALES


On this map a lane is considered as being a minimum of 2.5 meters in width. En este mapa se considera que una vía tiene un ancho mínimo de 2.5 metros.

Legend table with two columns: English and Spanish descriptions of symbols for roads, railways, boundaries, and landmarks.

GLOSSARIO GLOSSARY

Small glossary table with English and Spanish terms for geographical features.

BOUNDARIES LÍMITES



ADJOINING SHEETS HOJAS ADYACENTES

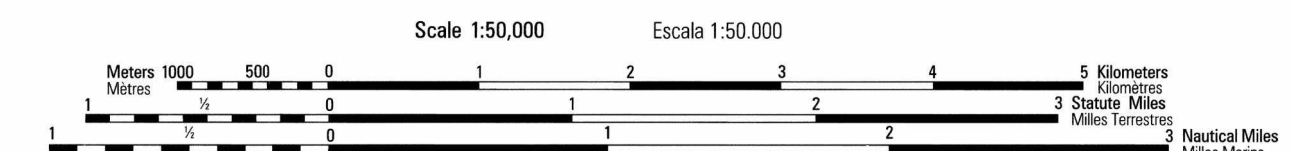
Table showing adjacent map sheets with their respective coordinates and sheet numbers.

REVISIONS IN PURPLE REVISIONES EN VIOLETA

Legend for purple revisions, showing symbols for changes in roads, rivers, and fields.

NOTES NOTAS

Vertical text notes providing additional information about the map's scale, grid, and data sources.



ELEVATIONS IN METERS ELEVACIONES EN METROS

Contour interval and supplementary contours information.

Table detailing various datums and projection systems used in the map.

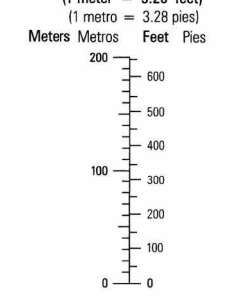
Copyright notice for the United States Government.

Coordinate conversion information for NAD 83 and NAD 27.

MINISTRY OF COMMUNICATIONS AND PUBLIC WORKS INSTITUTO GEOGRÁFICO NACIONAL

Prepared under the joint cooperation of the Instituto Geográfico Nacional (IGN) and the Inter-American Geodetic Survey (IAGS).

CONVERSION GRAPH GRÁFICO DE CONVERSIÓN



MINISTERIO DE COMUNICACIONES Y OBRAS PÚBLICAS INSTITUTO GEOGRÁFICO NACIONAL

Prepared within the framework of the program of cooperation of the Instituto Geográfico Nacional (IGN) and the Inter-American Geodetic Survey (IAGS).

LIMITED DISTRIBUTION DISTRIBUCIÓN LIMITADA

Restrictions on the distribution and use of the map's data.

ELEVATION GUIDE GUÍA DE ELEVACIÓN

