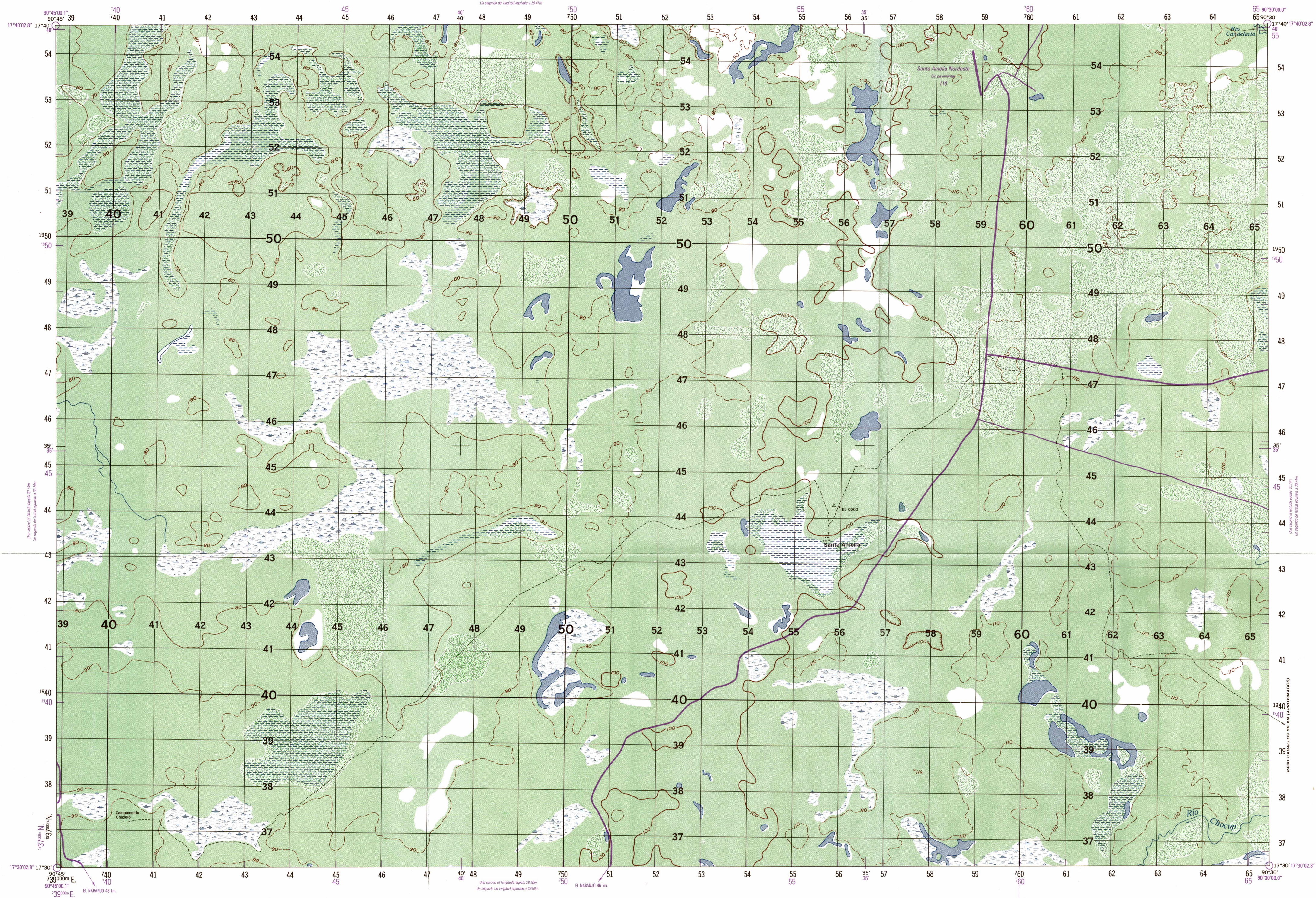
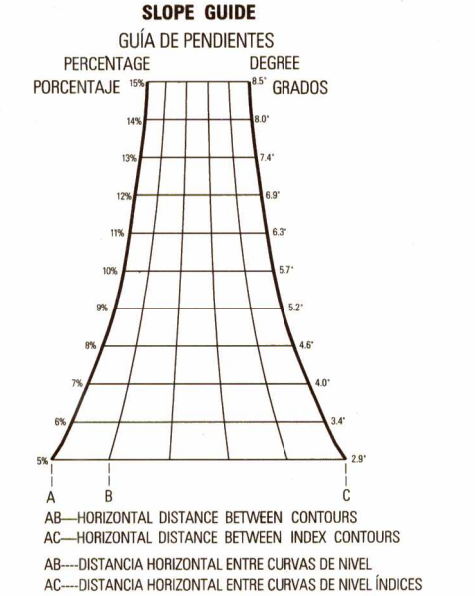



EL COCO



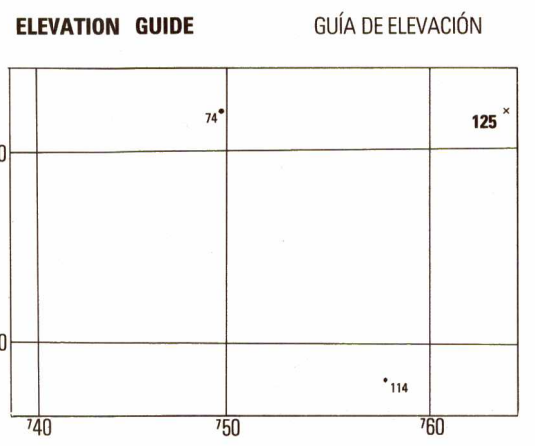
LEGEND SIGNOS CONVENCIONALES. Table listing symbols for roads, railroads, boundaries, and other features with their corresponding map representations.

GLOSSARY GLOSARIO. Table listing terms like 'Campanero', 'Cerro', 'Rio', and 'Ria' with their respective symbols.



ADJOINING SHEETS HOJAS ADYACENTES. Grid showing adjacent map sheets (e.g., 2068 II, 2068 I, 2068 III).

REVISIONS IN PURPLE REVISIONES EN VIOLETA. Legend for purple revisions, including 'Camino transitable todo el tiempo' and 'Campo de cultivo'.



Prepared and published by the Defense Mapping Agency, St. Louis, Missouri. Includes map information and revision details.

NOTES NOTAS. Text providing additional information about the map's scale, grid, and projection.



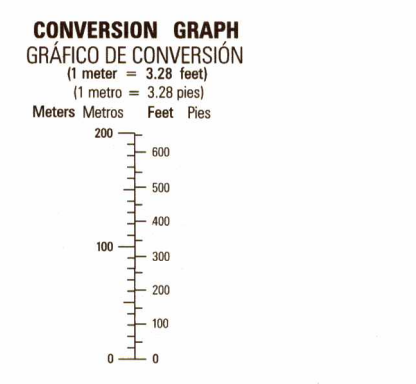
ELEVATIONS IN METERS ELEVACIONES EN METROS. Text describing contour intervals and supplementary contours.

Table listing projection and datum information, including Clarke 1866 Ellipsoid and North American Datum 1983.

Copyright 1995 by the United States Government. Includes contact information for the Defense Mapping Agency.

CONVERSION GRAPH (1 meter = 3.28 feet). Table for converting between meters and feet.

MINISTRY OF COMMUNICATIONS and PUBLIC WORKS INSTITUTO GEOGRÁFICO NACIONAL. Text about the map's production and distribution.



MINISTERIO DE COMUNICACIONES Y OBRAS PÚBLICAS INSTITUTO GEOGRÁFICO NACIONAL. Text about the map's production and distribution.

LIMITED DISTRIBUTION. Text stating that the map is for limited distribution and is not for sale.

Distribution authorized to DoD, IAW 10 U.S.C. 6933D & 455. Release authorized to U.S. DoD contractors IAW 48 C.F.R. 5252.245-7000.