


One second of latitude equals 30 feet. Un segundo de latitud es igual a 9.14 metros.

One second of longitude equals 29.71m. Un segundo de longitud es igual a 29.71m.

One second of longitude equals 29.71m. Un segundo de longitud es igual a 29.71m.

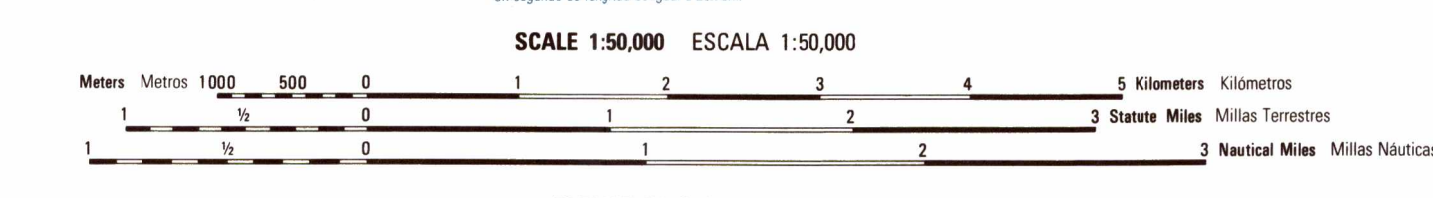


Prepared by the Instituto Geográfico Militar (IGM) Guatemala with the collaboration of the Defense Mapping Agency.



Preparado por el Instituto Geográfico Militar (IGM) Guatemala con la colaboración de la Defense Mapping Agency.

NOTES NOTES. Compiled by stereo photogrammetric methods from aerial photography. Map updated with photo-grammetric methods in 1993 from aerial photography taken in Jan. 1987.



ELEVATIONS IN METERS ELEVACIONES EN METROS. Contour interval 20 meters. SUPPLEMENTARY CONTOURS 10 METERS.

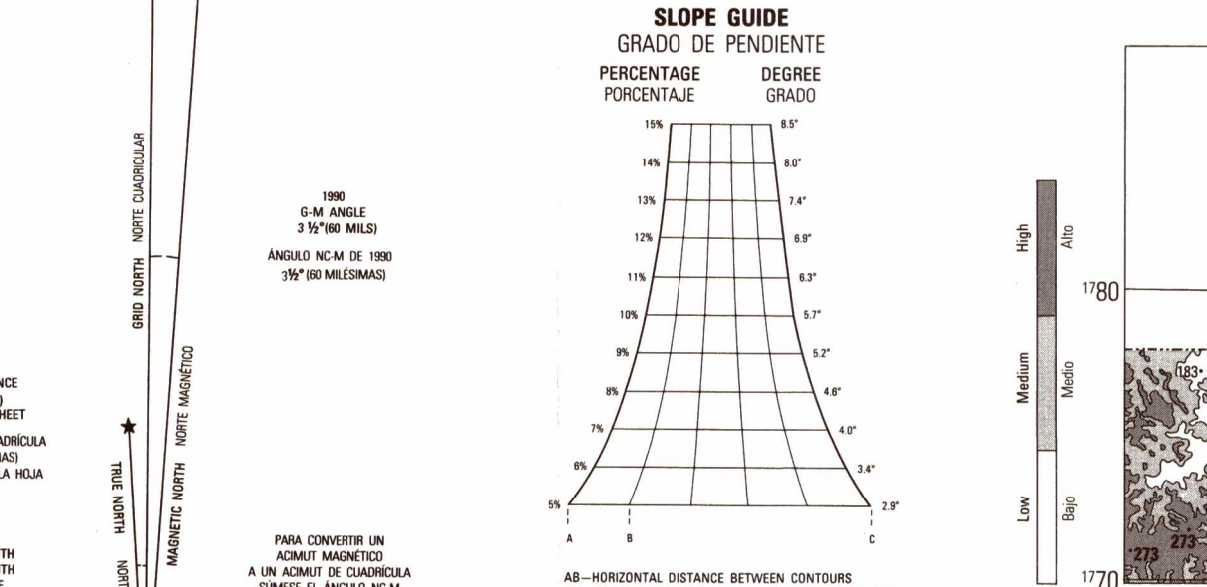
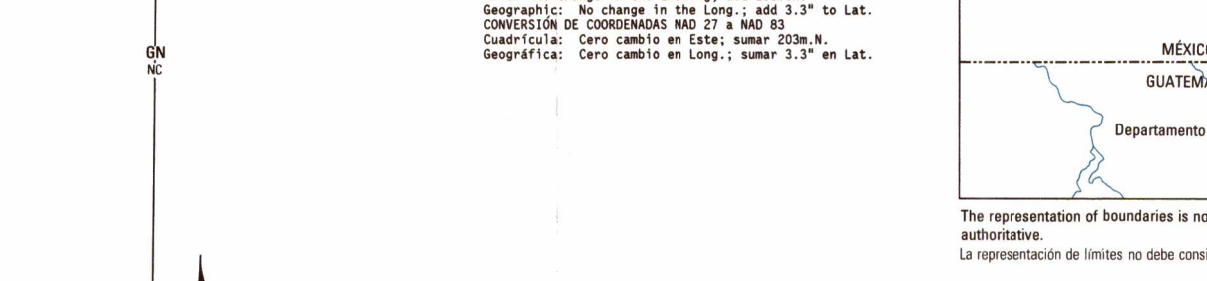
LEGEND SIGNOS CONVENCIONALES. Table listing symbols for roads, railways, populated places, boundaries, and other features.

NOTES NOTES. Table providing detailed notes and symbols for various features like cemeteries, hospitals, and drainage.

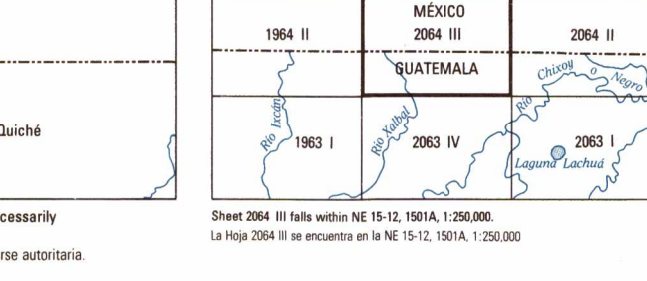
GLOSSARIO. GLOSSARY. Table listing terms in Spanish and English, such as cooperative, department, and village.

GRID CONVERSION. Diagrams and instructions for converting grid coordinates to magnetic azimuth and vice versa.

BOUNDARIES LIMITES. Text explaining the representation of boundaries and the Departmento de Guiché.



ADJOINING SHEETS HOJAS ADYACENTES. Map showing the location of this sheet relative to others in the series.



NSN 7440-01-401-157. Aerial Reference: E754X20643