


CONVERSION GRAPH GRÁFICO DE CONVERSIÓN



LIMITED DISTRIBUTION: Distribution authorized to Department of Defense (DD) FORM 10 U.S.C. 11705 & 405. Release authorized to U.S. DoD contractors under E.O. 13526-2008. Refer other requests to Headquarters, NIMA, ATTN: Release Officer, Stop 785, Drenth Ave., Fort Belvoir, CO 80504-5001. Distribution is for official use only. This product is not to be distributed outside the United States.

DISTRIBUCIÓN LIMITADA: Distribución autorizada al Departamento de Defensa (DD) FORM 10 U.S.C. 11705 & 405. Referir otras solicitudes a Headquarters, NIMA, ATTN: Release Officer, Stop 785, Drenth Ave., Fort Belvoir, CO 80504-5001. Distribución es para uso oficial solamente. Este producto no debe ser distribuido fuera de los Estados Unidos.

Prepared by the Instituto Geográfico Nacional "Ingeniero Alfredo Dávalos Gómez" (IGN) Guatemala with the collaboration of the National Imagery and Mapping Agency (NIMA).

Prepared by the Instituto Geográfico Nacional "Ingeniero Alfredo Dávalos Gómez" (IGN) Guatemala with the collaboration of the National Imagery and Mapping Agency (NIMA).

LEGEND SIGNOS CONVENCIONALES. Table with 4 columns: ROAD, CULTURAL FEATURES, ACCIDENTES CULTURALES, and VEGETATION. Includes symbols for roads, buildings, hospitals, and various types of vegetation.

Compiled by stereophotogrammetric methods from aerial photography. Map updated with photogrammetric methods in 1997 from photography taken in Feb. 1991. Map not field checked.

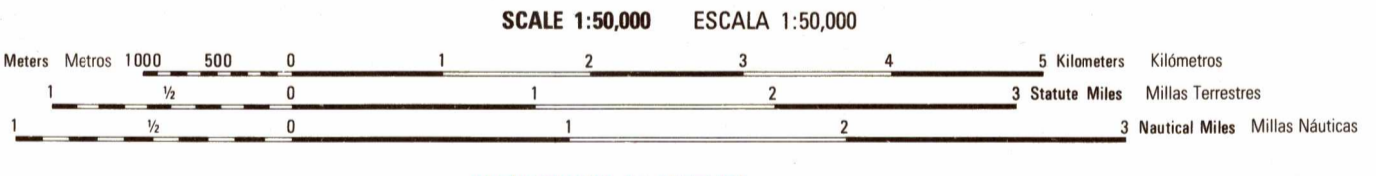
Compilado por métodos estereofotogramétricos con fotografías aéreas. Actualización fotogramétrica en 1997 con fotografías aéreas tomadas en Feb. 1991. Mapa sin comprobación de campo.

NOTES NOTAS. CAUTION: NOT ALL TELEPHONE AND ELECTRIC SERVICE LINES ARE SHOWN. ADVERTENCIA: NO SE INDICA TODAS LAS LÍNEAS TELEFÓNICAS Y ELÉCTRICAS.

THE WIDTH OF A LANE ON THIS MAP CONSIDERED TO BE AT LEAST 2.5 METERS. EN ESTE MAPA SE CONSIDERA UN MÍNIMO DE 2.5 METROS DE ANCHO.

THIS MAP IS RED-LIGHT READABLE ESTE MAPA ES LEGIBLE BAJO LUZ ROJA. COORDINATE CONVERSION NAD 83/WM83 TO NAD 27. Geographical: No change in the Long.; subtract 3.37' from Lat.

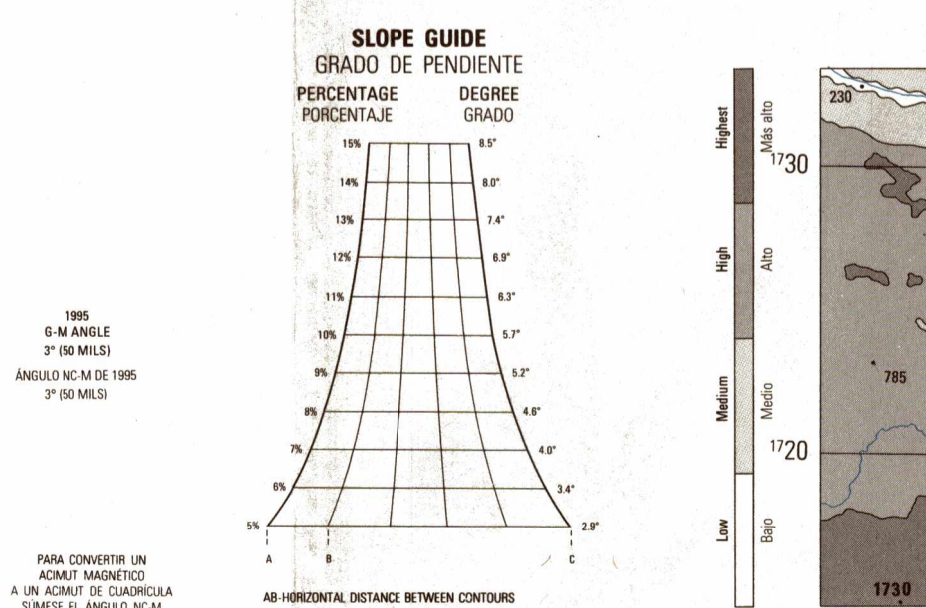
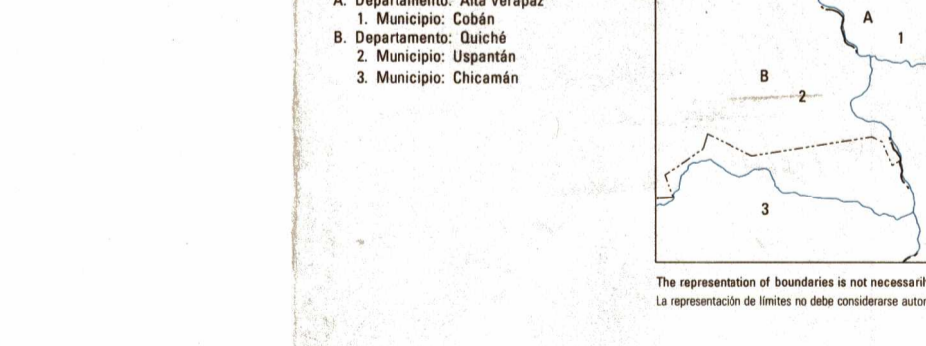
GLOSSARY GLOSARIO. Table with 2 columns: English and Spanish terms. Includes terms like Cemetery, Church, School, Hospital, etc.



ELEVATIONS IN METERS ELEVACIONES EN METROS. CONTOUR INTERVAL 20 METERS INTERVALO DE CURVAS 20 METROS. GRID: HORIZONTAL DATUM. 1,000 METER UTM ZONE 16, GEODETIC REFERENCE SYSTEM 1980 WORLDWIDE GEODETIC SYSTEM 1984.

USERS SHOULD REFER CORRECTIONS, ADDITIONS, AND COMMENTS TO THE NIMA CUSTOMER HELP DESK. 1,800-450-0890, COMMERCIAL, 214-200-5032, FOR CDS, OR WRITE TO: DIRECTOR, NATIONAL IMAGERY AND MAPPING AGENCY, ATTN: CDD, MAIL STOP P-37, 4600 SANGHARDE ROAD, BETHESDA, MD 20815-5003.

BOUNDARIES LÍMITES. Departmental Municipal. A. Departamento: Alta Verapaz. B. Municipio: Cobán. C. Municipio: Quiché. D. Municipio: Uspantán.



ELEVATION GUIDE GUÍA DE ELEVACIÓN. Table with 2 columns: Elevation and Description. Includes terms like High, Medium, Low, etc.

