




CONVERSION GRAPH



LIMITED DISTRIBUTION
Distributed under the terms of the U.S. Government Standard Form 298-100.
Reproduction in whole or in part is prohibited.

Prepared by the Instituto Geografico Militar (IGM) Guatemala with the collaboration of the National Imagery and Mapping Agency.

Prepared by the Instituto Geografico Militar (IGM) Guatemala with the collaboration of the National Imagery and Mapping Agency.

Compiled by stereo-photogrammetric methods from aerial photography. Map updated with photo-planimetric methods in 1996 from aerial photography taken in Feb. 1991.

Map field checked. Field classification data updated by photo-interpretation methods.

THIS MAP IS RED-LIGHT READABLE
ESTE MAPA ES LEGIBLE BAJO LUZ ROJA

NOTES
CAUTION: NOT ALL TELEPHONE AND ELECTRIC SERVICE LINES ARE SHOWN.
ADVERTENCIA: NO SE MUESTRAN TODAS LAS LINEAS TELEFONICAS Y ELECTRICAS.

THE WIDTH OF A LANE ON THIS MAP CONSIDERED TO BE AT LEAST 2.5 METERS.
UN LA VÍA EN ESTE MAPA SE CONSIDERA CON UN MÍNIMO DE 2.5 METROS DE ANCHO.

IN BUILT-UP AREAS ONLY THROUGH ROUTES ARE CLASSIFIED.
EN ÁREAS DESARROLLADAS SOLAMENTE SE CLASIFICA LAS RUTAS TRONCALES.

SCALE 1:50,000 ESCALA 1:50,000



ELEVATIONS IN METERS
ELEVACIONES EN METROS

CONTOUR INTERVAL 20 METERS
INTERVALO DE CURVAS 20 METROS

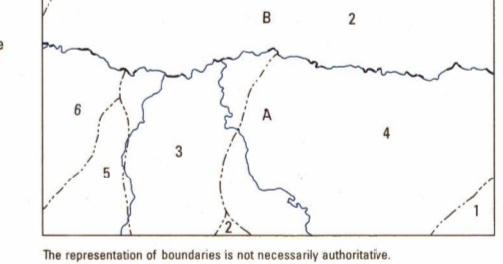
GRID: HORIZONTAL DATUM... 1,000 METER UTM ZONE 15...
CUADRICULA DATUM HORIZONTAL... 1,000 METROS ZONA 15 UTM...

Grid conversion diagrams and instructions for converting between grid zones and datums.


COORDINATE CONVERSION NAD 83/WGS 84 TO NAD 27
Geographic: No change in the Easting; subtract 202m N.

CONVERSION DE COORDENADAS NAD 83/WGS 84 A NAD 27
Geografica: Cero cambio en Long; restar 202 m N.

BOUNDARIES
LIMITES



ADJOINING SHEETS
HOJAS ADYACENTES



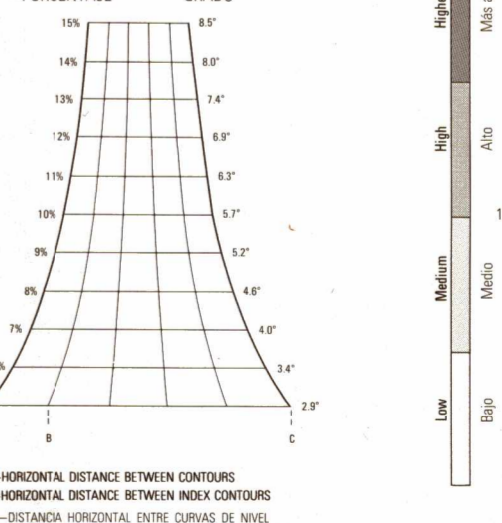
LEGEND
SIGNOS CONVENCIONALES

- ROADS: Caminos, All weather, hard surface, Divided highway, etc.
RAILROADS: Single, Multiple, Normal gauge, etc.
POPULATED PLACES: Built-up area, Area limit, etc.
BOUNDARIES: International, Boundary marker, etc.

GLOSSARY
GLOSARIO

- Aerotrén con ruta, Campesino, Casaca, etc.
Municipal, Municipal, Municipal, etc.
Municipal, Municipal, Municipal, etc.

SLOPE GUIDE
GRADO DE PENDIENTE



ELEVATION GUIDE
GUÍA DE ELEVACION

