

LIMITED DISTRIBUTION. Distribution authorized to DoD, IAW 10 USC 4613(a) & 4615. Release authorized by GPO. Distribution of this map is limited to the Department of Defense and its agencies. This map is not to be distributed outside the Department of Defense.

Prepared by the Instituto Geográfico Militar (IGM) Guatemala with the collaboration of the National Imagery and Mapping Agency.

Prepared by the Instituto Geográfico Militar (IGM) Guatemala with the collaboration of the National Imagery and Mapping Agency.

Map updated with photogrammetric methods in 1996 from aerial photography taken in Feb. 1991. Map field checked. Field classification data updated by photo interpretation methods.

Mapa actualizado con métodos fotogramétricos en 1996 con fotografías aéreas tomadas en Feb. 1991. Mapa con comprobación de campo. Datos de clasificación de campo actualizados por fotointerpretación.

NOTES. CAUTION: NOT ALL TELEPHONE AND ELECTRIC SERVICE LINES ARE SHOWN. THE WIDTH OF A LANE ON THIS MAP IS CONSIDERED TO BE AT LEAST 2.5 METERS. IN BUILT-UP AREAS ONLY THROUGH ROUTES ARE CLASSIFIED.

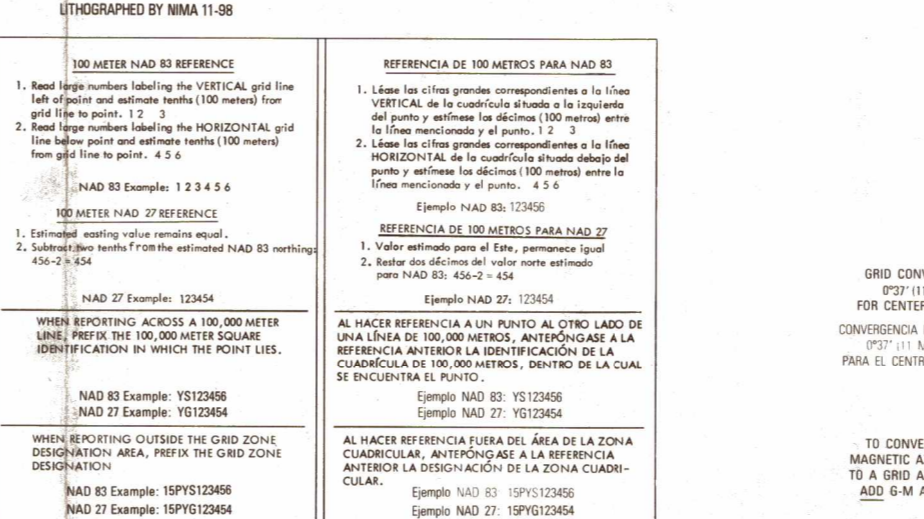
NOTAS. ADVERTENCIA: NO SE INDICA TODAS LAS LÍNEAS TELEFÓNICAS Y ELÉCTRICAS. EL ANCHO DE UNA VÍA EN ESTE MAPA SE CONSIDERA CON UN MÍNIMO DE 2.5 METROS DE ANCHO. EN ÁREAS DESARROLLADAS SOLAMENTE SE CLASIFICA LAS RUTAS TRONCALES.



ELEVATIONS IN METERS. ELEVACIONES EN METROS. Contour interval 20 meters.

CONTOUR INTERVAL 20 METERS. INTERVALO DE CURVAS 20 METROS.

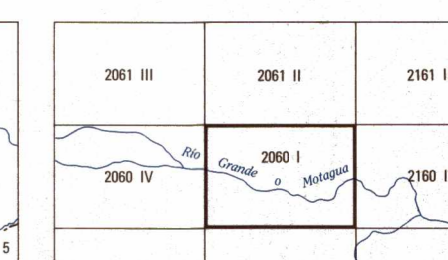
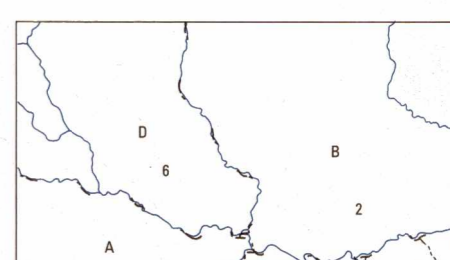
GRID, HORIZONTAL DATUM. 1,000 METER UTM ZONE 15. GEODETIC REFERENCE SYSTEM 1984. DATUM HORIZONTAL. 1,000 METROS ZONA 15 UTM. ELIPSOIDE GEODÉSICO SISTEMA GEODÉSICO MUNDIAL 1984.



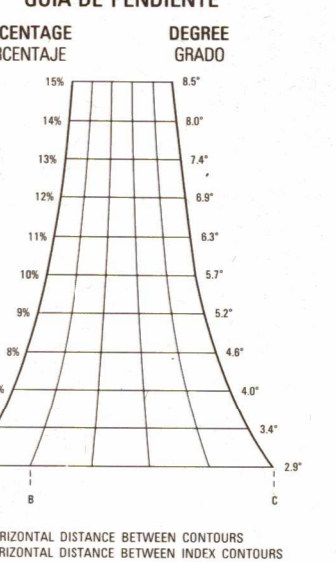
USERS SHOULD REFER TO CORRECTIONS, ADDITIONS, AND COMMENTS TO THE NIMA CUSTOMER HELP DESK: 1-800-455-0889.

THIS MAP IS RED-LIGHT READABLE. ESTE MAPA ES LEGIBLE BAJO LUZ ROJA.

BOUNDARIES. LÍMITES. Departmental, Municipal, and National boundaries.



SLOPE GUIDE. GUÍA DE PENDIENTE. Percentage and degree scales.



ELEVATION GUIDE. GUÍA DE ELEVACIÓN. Horizontal distance between contours.

