



Table with two columns: 'HYDROGRAPHIC DATUM' and 'DATUM HIDROGRÁFICO'. It lists symbols for Mean Lower Low Water, depth curves, and other hydrographic features in both English and Spanish.

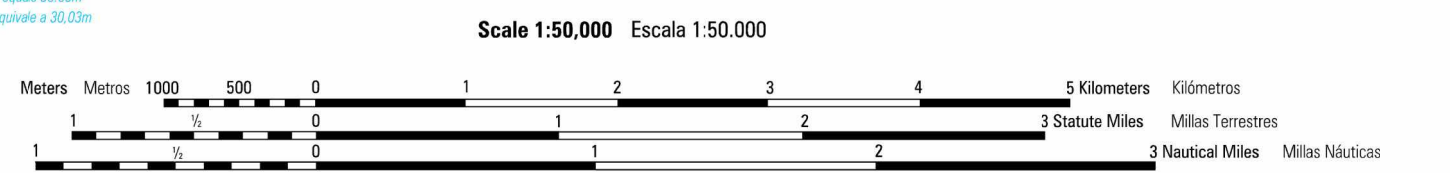
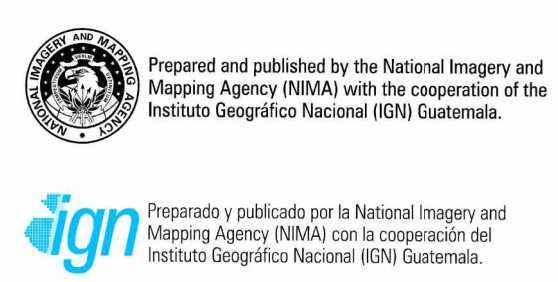
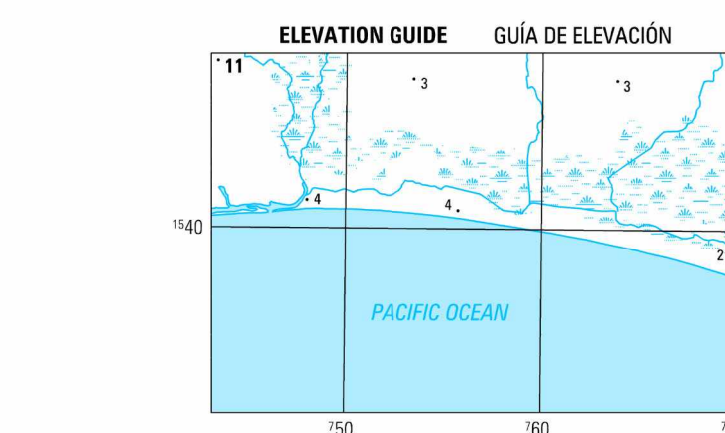
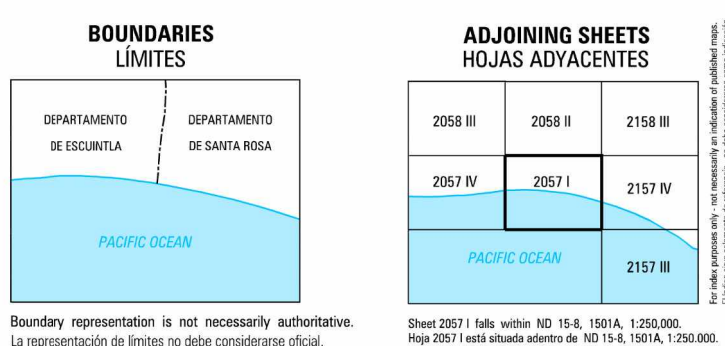
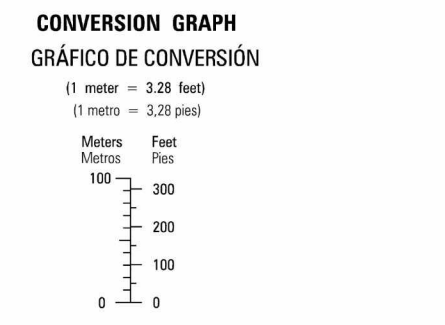


Table titled 'ELEVATIONS IN METERS' and 'ELEVACIONES EN METROS'. It provides information on the geodetic reference system (1980), projection (Transverse Mercator), and datum (Mean Sea Level).



MAP INFORMATION AS OF 1993

NOTES

Legend table with multiple columns. It includes symbols and descriptions for populated places, roads, drainage, vegetation, and other geographical features in both English and Spanish.

GLOSSARY

Glossary table listing terms in Spanish and English, such as 'Agua torre', 'Antena radioeléctrica', and 'Arroyo', with their corresponding symbols.

LIMITED DISTRIBUTION. Distribution authorized to DoD, NAVY, and USMC. Release authorized to U.S. Civil Contractors.

DISTRIBUCIÓN LIMITADA. Distribución autorizada al Departamento de Defensa (DoD), NAVY, y USMC. Liberación autorizada a Contratistas Civiles de EE. UU.

THIS MAP IS RED-LIGHT READABLE. ESTE MAPA ES LEGIBLE BAJO LUZ ROJA.