


LEGEND LEYENDA. Table with two columns: English and Spanish descriptions of map symbols for roads, buildings, and other features.

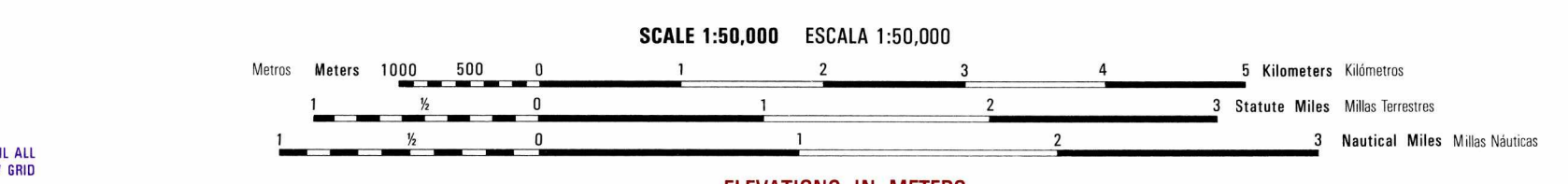


Map updated with photo-plotmetric methods from aerial photography taken in Dec. 1980. Map not field checked.

Map actualizado con métodos fotogramétricos con fotografías aéreas tomadas en Dic. 1980. Mapa sin comprobación de campo.

NOTES NOTES. ROAD CLASSIFICATION SHOULD BE REFERRED TO WITH CAUTION. DMA IS UPDATING THE MILITARY GRID REFERENCE SYSTEM...

NOTAS. CLASIFICACIÓN DE CARRETERAS DEBE SER CONSULTADA CON CUIDADO. El DMA está en curso de actualizar el sistema de referencia de cuadrícula militar...



ELEVATIONS IN METERS ELEVACIONES EN METROS. Contour interval 20 meters. SUPPLEMENTARY CONTOURS 10 METERS.

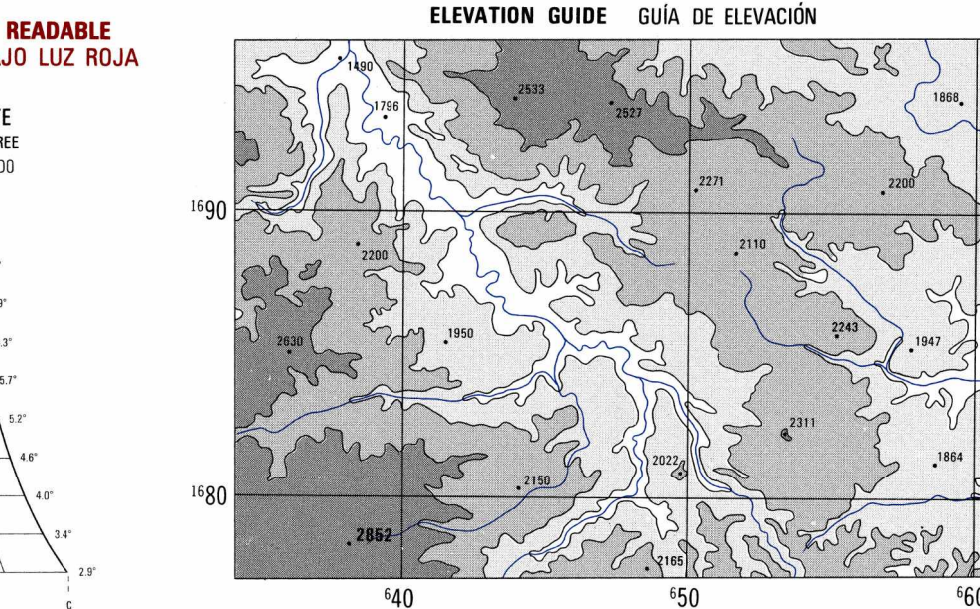
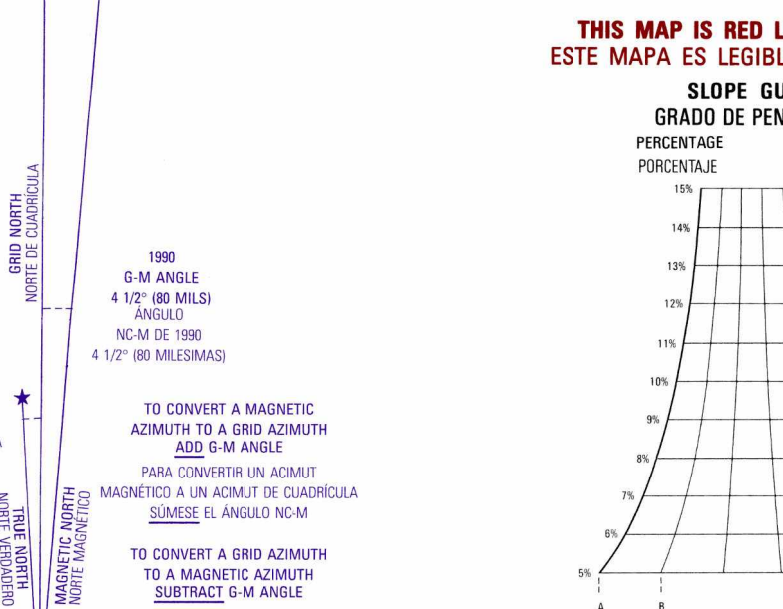
PROJECTION. TRANSVERSE MERCATOR. CLARKE 1866. UNIVERSAL TRANSVERSA DE MERCATOR, CADA 1,000 METROS UTM ZONE 15 (BLACK NUMBERED LINES).

GRID CONVERSION. Diagrams and text explaining how to convert between grid zones and magnetic azimuths. Includes a grid convergence diagram and conversion instructions.

LIMITED DISTRIBUTION. Distribution authorized to the U.S. Dept. of Defense...

DISTRIBUCIÓN LIMITADA. Distribución autorizada al Departamento de Defensa...

BOUNDARIES LIMITES and ADJOINING SHEETS HOJAS ADYACENTES. Table showing neighboring map sheets and their coordinates.



LEGEND SIGNOS CONVENCIONALES. Detailed legend for various map features including roads, railways, and landmarks. Includes symbols for different types of roads and railroads.