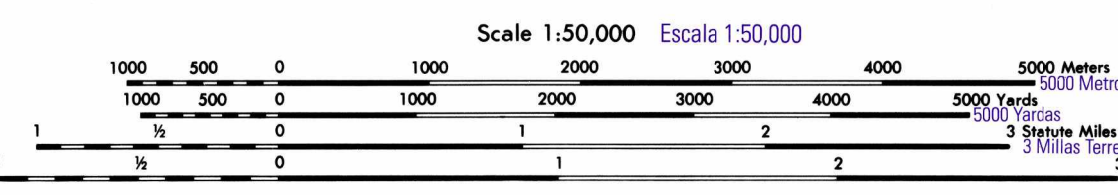
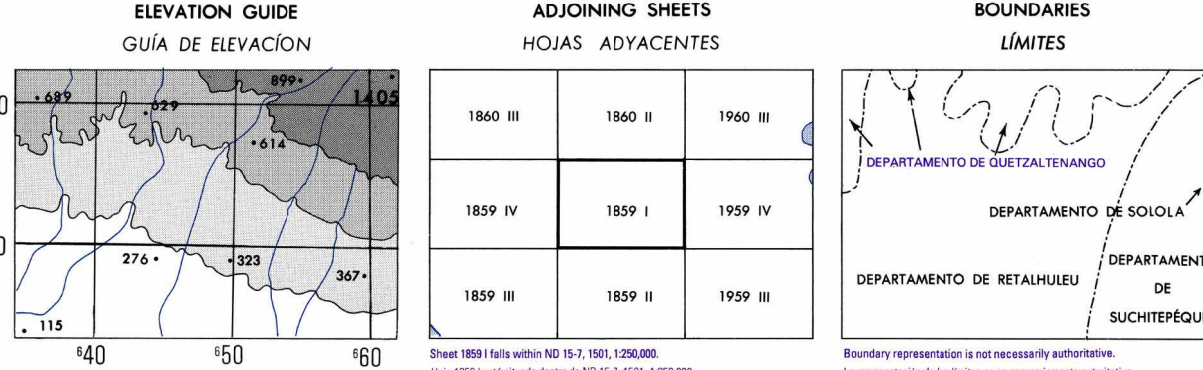


LIMITED REVISIONS AS OF 1993 ACTUALIZACIONES LIMITADAS EN FECHA DE 1993. Prepared and published by the Defense Mapping Agency Aerospace Center, St. Louis, MO.




ELEVATIONS IN METERS ELEVACIONES EN METROS. CONTOUR INTERVAL 20 METERS INTERVALO DE CURVAS 20 METROS.

PURPLE NUMBERED TICKS INDICATE THE 1000 METER UNIVERSAL TRANSVERSE MERCATOR GRID ZONE 15, GEODETIC REFERENCE SYSTEM 1980 ELLIPSOID. TRAZOS NUMERADOS EN VIOLETA INDICAN LA CUADRÍCULA UNIVERSAL TRANSVERSA DE MERCATOR ZONA 15, ELIPSOIDE DEL SISTEMA DE REFERENCIA GEODÉSICA DE 1980.



ADJOINING SHEETS HOJAS ADYACENTES. A table listing adjacent map sheets with their grid coordinates (e.g., 1850 II, 1850 III).

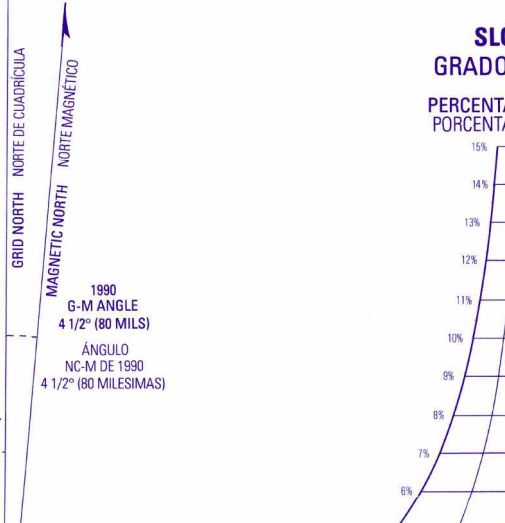


LEGEND SIGNOS CONVENCIONALES. A comprehensive legend listing symbols for roads, power lines, buildings, and other features, with corresponding symbols and descriptions in both English and Spanish.

REVISIONS IN PURPLE ACTUALIZACIONES EN VIOLETA. A legend for purple symbols used to indicate specific features like buildings and structures.

ESFEROIDE CLARKE 1866 TRANSVERSA DE MERCATOR PROYECCION DATUM VERTICAL MESEO DE LAS AMER. DATUM HORIZONTAL 1927 CONTROL POR INSTITUTO GEOGRAFICO NACIONAL. Includes instructions for reporting grid coordinates and elevation data.

NOTES NOTAS. A section containing important information for users, including warnings about telephone and electric service lines, and instructions for road classification.



GLOSARIO GLOSSARY. A table providing definitions for various terms used on the map, such as 'Alimentación aproximada' and 'Caminos transitables'.