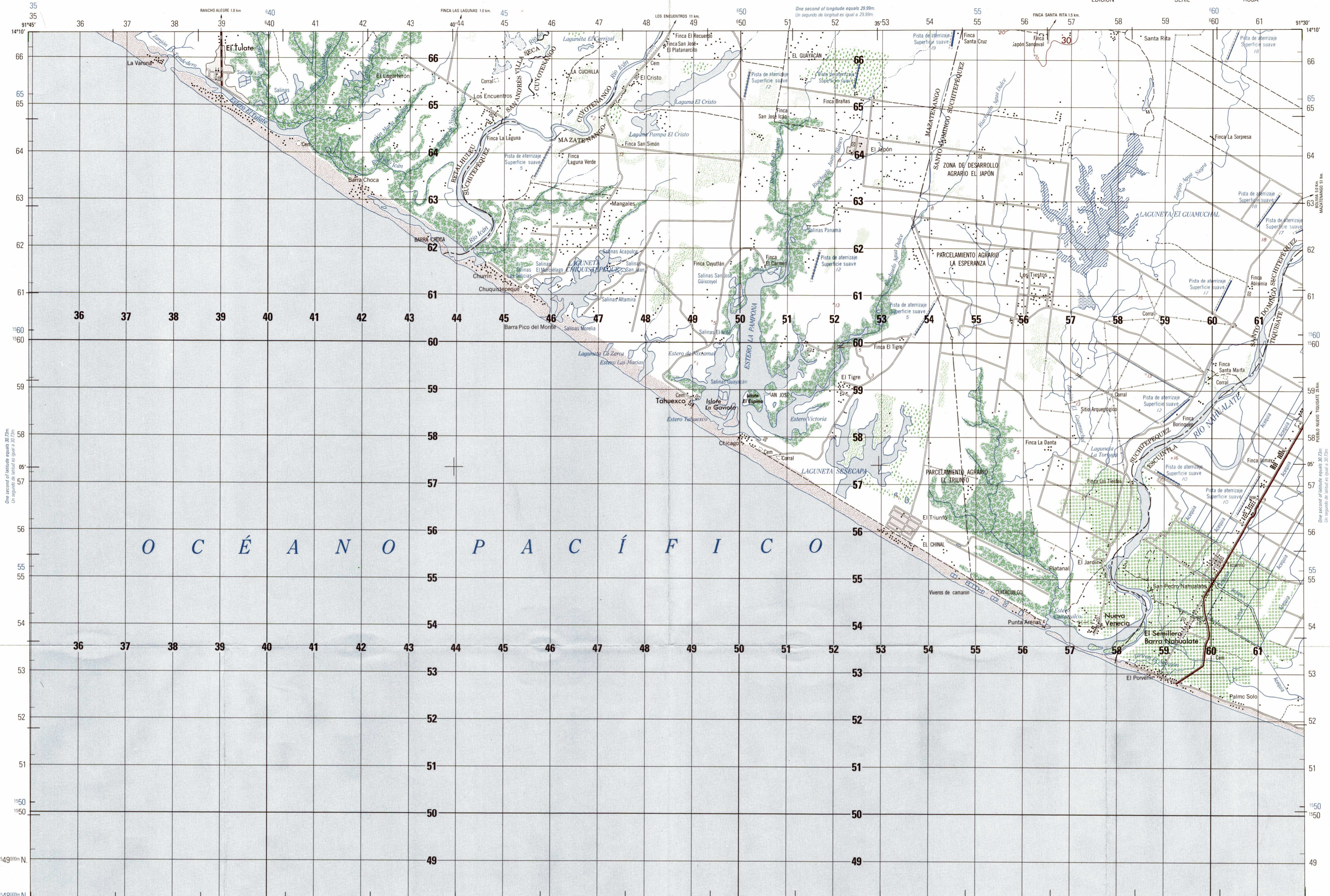


TAHUEXO



O C É A N O P A C Í F I C O




Prepared by the Instituto Geográfico Militar (IGM) Guatemala with the collaboration of the Defense Mapping Agency, Inter American Geodetic Survey, Published by the Defense Mapping Agency, Hydrographic/Topographic Center.



Preparado por el Instituto Geográfico Militar (IGM) Guatemala con la colaboración de la Agencia Cartográfica de Defensa, Servicio Geodésico Interamericano, Publicado por la Agencia Cartográfica de Defensa, Centro Topográfico/Hidrográfico.

LEGEND SIGNOS CONVENCIONALES. Table listing symbols for roads, railways, populated places, boundaries, drainage, and other features.

NOTES NOTAS. CAUTION: NOT ALL TELEPHONE AND ELECTRIC SERVICE LINES ARE SHOWN. APLICACIÓN: NO SE MUESTRAN TODAS LAS LÍNEAS TELEFÓNICAS Y ELÉCTRICAS.



ELEVATIONS IN METERS ELEVACIONES EN METROS. Contour interval 20 meters. INTERVALO DE CURVAS 20 METROS.


GRID, HORIZONTAL, UTM. REFERENCE SYSTEM 1980 ELLIPSOID, NORTH AMERICAN 1983. CUADRICULA, DATUM HORIZONTAL. REFERENCIA SISTEMA 1980 ELLIPSOID, NORTH AMERICAN 1983.

GRID CONVERGENCE. Table showing convergence values for different grid zones and points.

BOUNDARIES LÍMITES. ADJOINING SHEETS HOJAS ADYACENTES. Conversion graph showing meters to feet.

THIS MAP IS RED-LIGHT READABLE ESTE MAPA ES LEGIBLE BAJO LUZ ROJA.

LIMITED DISTRIBUTION. Distribution authorized in G.D., MAY 48 U.S.C. 552(a) 406. Release authorized by U.S. GAO contract, MAY 48 U.S.C. 552(a) 406. Release authorized by U.S. GAO contract, MAY 48 U.S.C. 552(a) 406. Release authorized by U.S. GAO contract, MAY 48 U.S.C. 552(a) 406.



NSN 7643014018094 E754X18582