

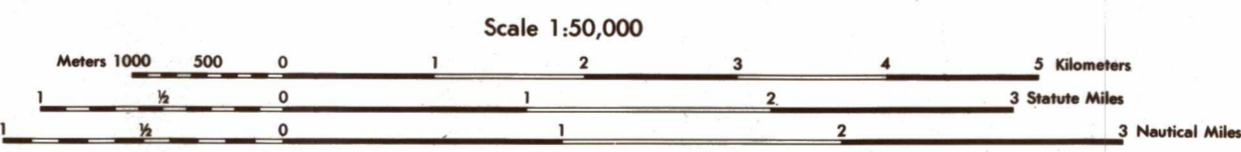
Prepared and published by the Defense Mapping Agency Hydrographic/Topographic Center, Washington, D. C.

LEGEND SIGNOS CONVENCIONALES

Table with 4 columns: ROAD, CANAL, POWER TRANSMISSION LINE, and other features. Includes symbols and descriptions for various map elements.

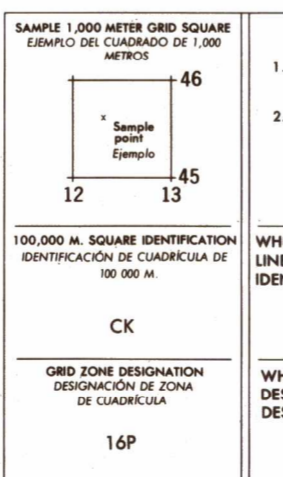
GLOSSARY GLOSSARIO

Table with 2 columns: English and Spanish terms. Lists geographical and technical terms such as 'water A.T. (alta tensión)', 'campamento', 'ciudad', etc.

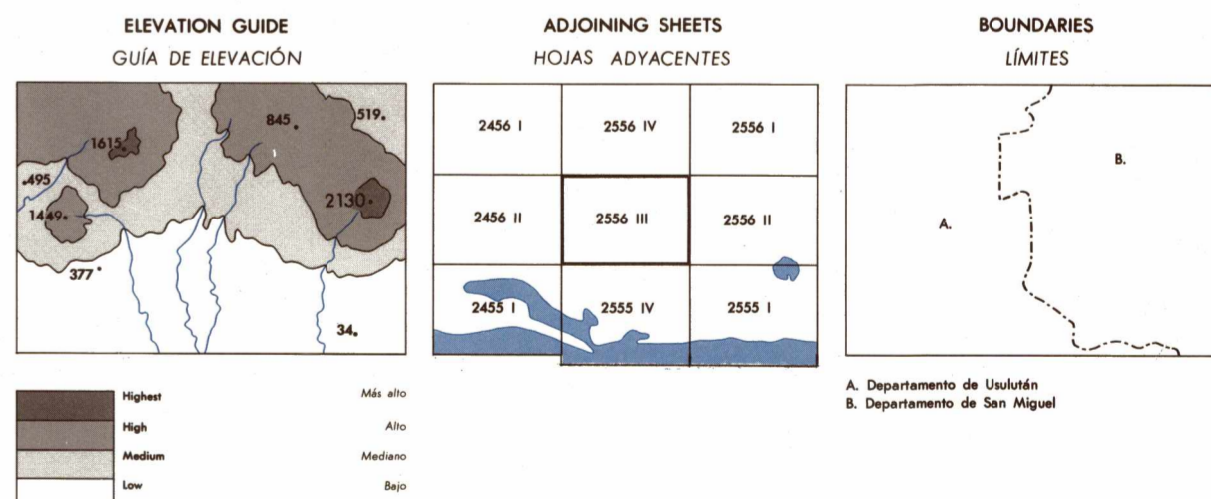


CONTOUR INTERVAL 20 METER INTERVALO DE CURVAS 20 METROS

SPHEROID CLARKE 1866 ESFEROIDE TRANSVERSA DE MERCATOR A 1,000 METROS ZONA 16... PROJECTION NATIONAL GEOGRAPHIC INSTITUTE



100 METER REFERENCE... REFERENCIA DE 100 METROS... 1. Read large numbers labeling the VERTICAL grid line left of point and estimate tenth (100 meters) from grid line to point 12 3



LIMITED DISTRIBUTION... THIS MAP IS RED-LIGHT READABLE