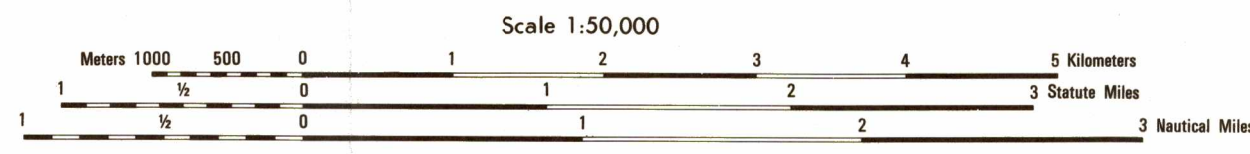


GLOSSARY GLOSARIO. A table listing symbols and their corresponding features in English and Spanish, such as 'Agua' (water), 'Alta tensión' (high tension wires), and 'Cerro' (mountain).



Prepared and published by the Defense Mapping Agency Hydrographic/Topographic Center, Washington, D.C.

LEGEND. A detailed legend table with two columns: 'MAP INFORMATION AS OF 1971' and 'SIGNOS CONVENCIONALES (INFORMACION HASTA 1971)'. It lists symbols for roads, power lines, buildings, water features, and boundaries.

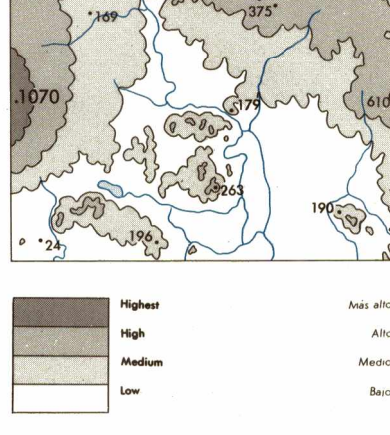


CONTOUR INTERVAL 20 METERS INTERVALO DE CURVAS 20 METROS

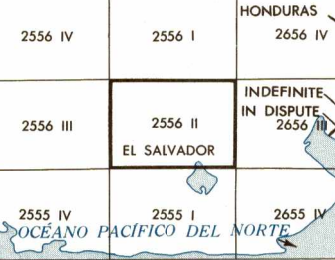
SPHEROID and PROJECTION information. A table detailing the map's projection (Transverse Mercator), datum (1927 North American), and grid zone designations (16PC).

GRID CONVERGENCE 0°18' (3 MILS) FOR CENTER OF SHEET


ELEVATION GUIDE GUÍA DE ELEVACIÓN



ADJOINING SHEETS HOJAS ADYACENTES



BOUNDARIES LÍMITES



1980 G-M ANGLE 5° (10 MILS) ANGLULO C.M. DE 1980 5° (10 MEDIAS MILS)

THIS MAP IS RED-LIGHT READABLE DISTRIBUTION LIMITED DESTROY WHEN NO LONGER NEEDED