



Prepared and published by the Defense Mapping Agency Hydrographic/Topographic Center, Washington, D. C.

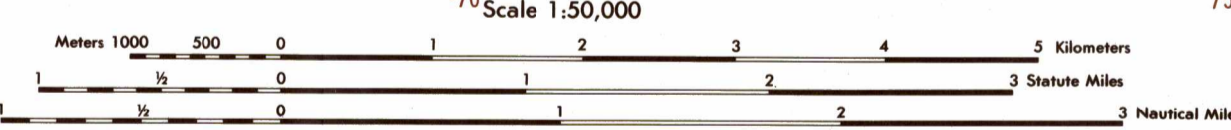
LEGEND

SIGNOS CONVENCIONALES

Legend table with two columns: LEGEND and SIGNOS CONVENCIONALES. It lists various symbols and their corresponding features such as roads, rivers, terrain, and administrative boundaries.

GLOSSARY - GLOSARIO

Glossary table with two columns: GLOSSARY and GLOSARIO. It provides definitions for various geographical and topographic terms used on the map.

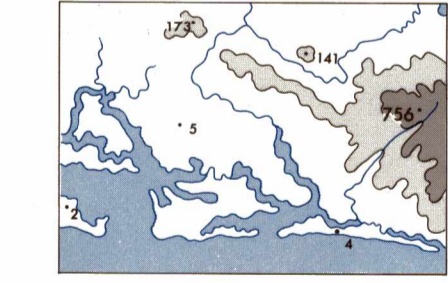


CONTOUR INTERVAL 20 METERS SUPPLEMENTARY CONTOURS 10 METERS

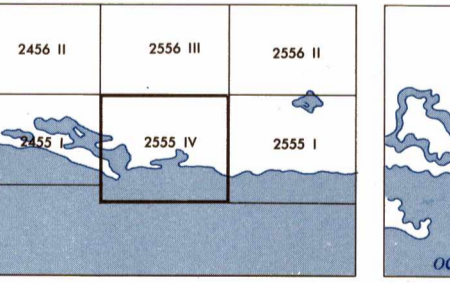
PROJECTION: TRANSVERSE MERCATOR. DATUM: NORTH AMERICAN 1927. CONTROL: NATIONAL GEOGRAPHIC INSTITUTE.

Reference tables for grid systems. Includes '100 METER REFERENCE' and '100,000 M. SQUARE IDENTIFICATION' with examples of how to use the grid for location finding.

ELEVATION GUIDE



ADJOINING SHEETS



BOUNDARIES



NSN 7643014018072 E753X25554

LIMITED DISTRIBUTION. THIS MAP IS RED-LIGHT READABLE. Users should refer to the back cover for more information.