


CONVERSION GRAPH GRAFICO DE CONVERSION



LIMITED DISTRIBUTION: Distribution authorized to Department of Defense (DoD) IAW 10 U.S.C. 8150 & 2786. Release authorized to U.S. DoD contractors IAW 48 C.F.R. 1252.245-7002. Refer other requests to Headquarters, NIMA, ATTN: Release Officer, Stop A-10. DoD only as 'For Official Use Only'. Removal of this caveat is prohibited.

DISTRIBUCION LIMITADA: Distribucion autorizada al Departamento de Defensa (DoD) IAW 10 U.S.C. 8150 & 2786 y a personas contratadas por este IAW 48 C.F.R. 1252.245-7002. Enviar otras solicitudes a Headquarters, NIMA, ATTN: Release Officer, Stop A-10. Distribucion como 'Para uso oficial solamente'. Esta prohibido remover este aviso.

NOTES NOTAS

CAUTION: NOT ALL TELEPHONE AND ELECTRIC SERVICE LINES ARE SHOWN. ADVERTENCIA: NO SE MUESTRAN TODAS LAS LINEAS TELEFONICAS Y ELECTRICAS. THE WIDTH OF LANE ON THIS MAP IS CONSIDERED TO BE AT LEAST 2.5 METERS. UNA VIA EN ESTE MAPA SE CONSIDERA CON UN MINIMO DE 2.5 METROS DE ANCHO. IN BUILT-UP AREAS ONLY THROUGH ROUTES ARE CLASSIFIED. EN AREAS DESARROLLADAS SOLAMENTE SE CLASIFICA LAS RUTAS TRONCALES. THERE EXISTS ON THIS MAP MORE THAN ONE POPULATED PLACE WITH THE SAME NAME. EXISTE EN ESTA HOJA MAS DE UN LUGAR POBLADO CON EL MISMO NOMBRE.

GLOSSARY GLOSARIO

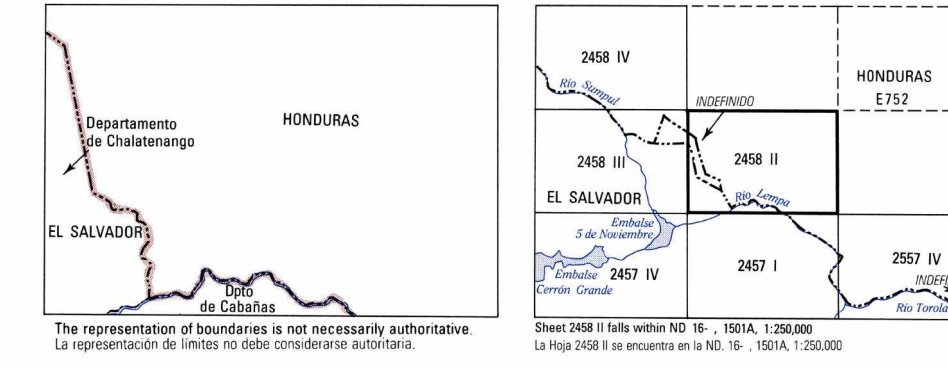
Table with 2 columns: English and Spanish. It lists various symbols and their meanings for features like cemeteries, schools, hospitals, and roads. Includes a section for 'CONTOUR INTERVAL 20 METERS' and 'INTERVALO DE CURVAS 20 METROS' with diagrams and instructions.

LEGEND SIGNOS CONVENCIONALES

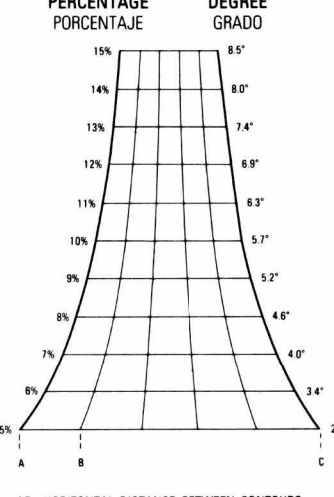
Large legend table with 2 columns: English and Spanish. It lists symbols for roads, railroads, populated places, boundaries, and various landmarks like bridges, tunnels, and power lines.

THIS MAP IS RED-LIGHT READABLE ESTE MAPA ES LEGIBLE BAJO LUZ ROJA

BOUNDARIES LIMITES ADJOINING SHEET HOJAS ADYACENTES



SLOPE GUIDE GRADO DE PENDIENTE



ELEVATION GUIDE GUIA DE ELEVACION

