

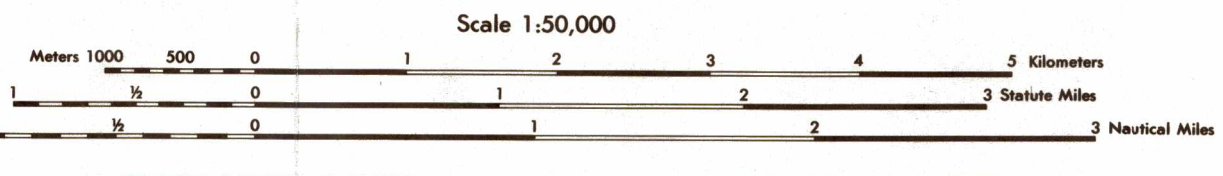
GLOSSARY GLOSARIO. Table with two columns: English and Spanish terms. Includes symbols for high tension wire, water, dry river bed, village, hamlet, highway, hamlet, mountain, settlement, first-order administrative division, under construction, railroad, farm, farm, basin, lake, hill(s), mountain, plant, stream, ranch, stream, settlement, electric substation, tank.



Prepared and published by the Defense Mapping Agency Hydrographic/Topographic Center, Washington, D. C.

LEGEND SIGNOS CONVENCIONALES

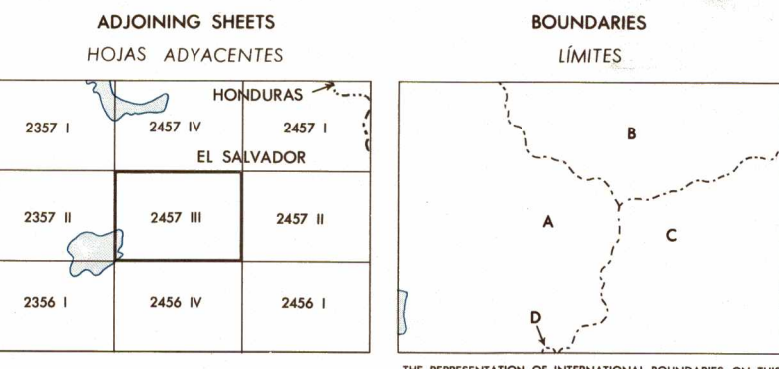
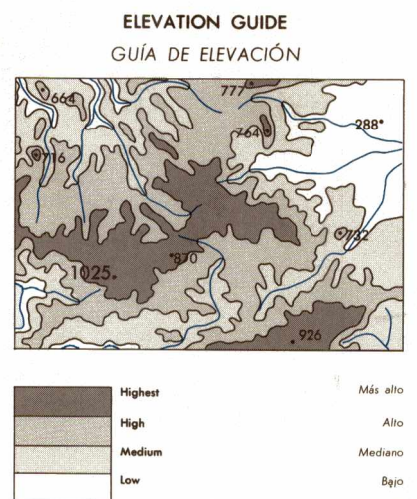
Legend table with two columns: English and Spanish descriptions of symbols. Includes categories for roads, power transmission lines, fences, buildings, schools, cemeteries, water features, vegetation, land use, and boundaries.



CONTOUR INTERVAL 20 METERS INTERVALO DE CURVAS 20 METROS

Table explaining grid systems: CLARE 1866, UTM ZONE 16, and HONDURAS SOUTH ZONE. Includes projection information: TRANSVERSE MERCATOR, NORTH AMERICAN 1927, DATUM: ANAS SEA LEVEL.

Grid reference examples and conversion instructions. Includes diagrams for 100-meter grid squares and instructions for reporting across and outside grid zones. Includes a note: 'TO CONVERT A MAGNETIC AZIMUTH TO A GRID AZIMUTH...'



THIS MAP IS RED-LIGHT READABLE DISTRIBUTION LIMITED DESTROY WHEN NO LONGER NEEDED