

Prepared by the Instituto Geográfico Nacional (IGN) El Salvador with the collaboration of the National Imagery and Mapping Agency.

Compiled by stereo-photogrammetric methods from aerial photography. Map updated with photogrammetric methods in 1992 from aerial photography taken in Feb. 1992. Map not field checked.

Compiado por metodos estereofotogrametricos con fotografias aereas. Actualizacion planimetrica en 1992 con fotografias aereas tomadas en Feb. 1992. Mapa sin comprobacion de campo.

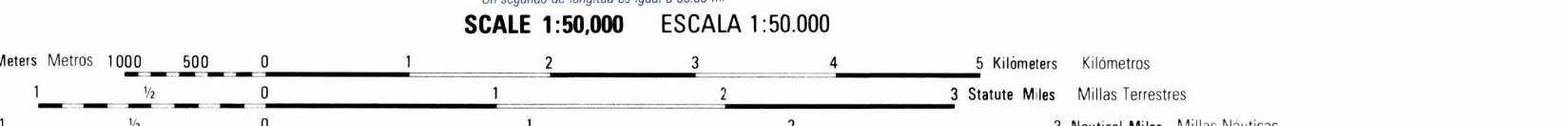
CAUTION: NOT ALL TELEPHONE AND ELECTRIC SERVICE LINES ARE SHOWN. ADVERTENCIA: NO SE INDICA TODAS LAS LINEAS TELEFONICAS Y ELECTRICAS.

THE WIDTH OF LANE ON THIS MAP IS CONSIDERED TO BE AT LEAST 2.5 METERS. UNA VÍA EN ESTE MAPA SE CONSIDERA CON UN MÍNIMO DE 2.5 METROS DE ANCHO.

IN BUILT-UP AREAS ONLY THROUGH ROUTES ARE CLASSIFIED. EN ÁREAS DESARROLLADAS SOLAMENTE SE CLASIFICA LAS RUTAS TRONCALES.

THERE EXISTS ON THIS MAP MORE THAN ONE POPULATED PLACE WITH THE SAME NAME. EXISTE EN ESTA HOJA MÁS DE UN LUGAR POBLADO CON EL MISMO NOMBRE.

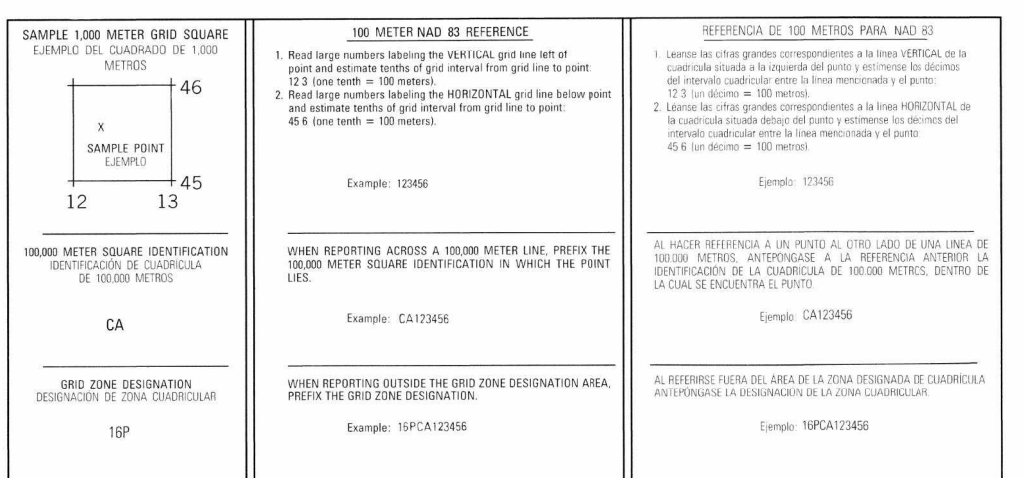
NOTES NOTAS



ELEVATIONS IN METERS ELEVACIONES EN METROS

CONTOUR INTERVAL 20 METERS INTERVALO DE CURVAS 20 METROS

GRID: HORIZONTAL DATUM... 1,000 METER UTM ZONE 18, GEODETIC REFERENCE SYSTEM 1983... PROJECTION: TRANSVERSE MERCATOR... DATUM: NORTH AMERICAN 1983... FIELD CLASSIFICATION: 1:50,000 WITH 1992 PHOTOGRAPHS.



GRID CONVERGENCE... PARA CONVERTIR UN ACUMULADO MAGNÉTICO A UN ACUMULADO GRID... PARA CONVERTIR UN ACUMULADO GRID A UN ACUMULADO MAGNÉTICO...

LEGEND SIGNOS CONVENCIONALES

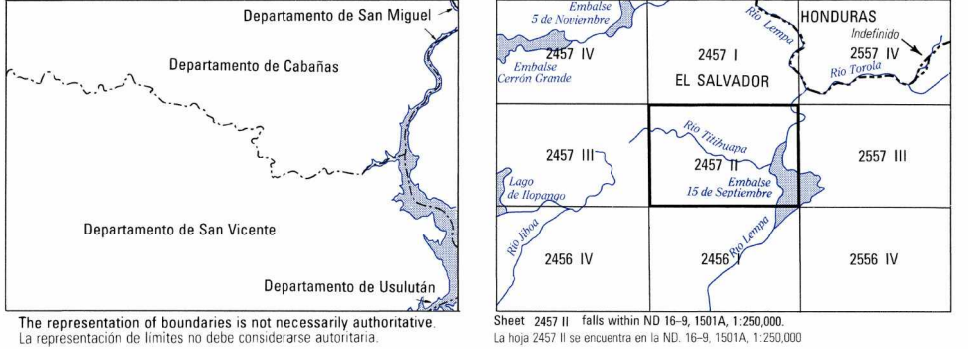
Table with 4 columns: ROAD, POPULATED PLACES, BOUNDARIES, and other symbols with their corresponding map icons and descriptions in English and Spanish.

GLOSSARY GLOSARIO

Table listing geographical features and their Spanish names, such as Agua (water), Cerro (hill), and Rio (river).

THIS MAP IS RED-LIGHT READABLE ESTE MAPA ES LEGIBLE BAJO LUZ ROJA

BOUNDARIES LÍMITES ADJOINING SHEET HOJAS ADYACENTES



ELEVATION GUIDE GUÍA DE ELEVACIÓN

