

Prepared and published by the Defense Mapping Agency
Hydrographic/Topographic Center, Washington, D. C.


LEGEND

SIGNOS CONVENCIONALES

Table with two columns: English symbols and Spanish symbols. It lists various features such as roads, railways, rivers, and buildings with their corresponding map symbols.

GLOSSARY GLOSARIO

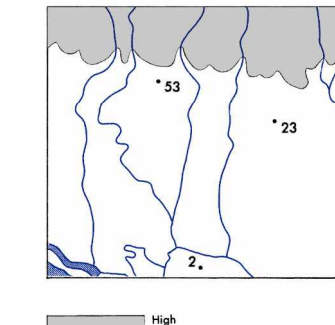
Table with two columns: English terms and Spanish terms. It lists geographical and technical terms such as water, camp, canal, and various types of terrain and structures.



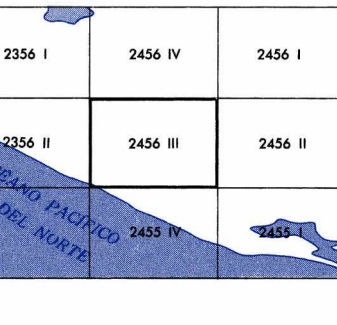
CONTOUR INTERVAL 20 METERS SUPPLEMENTARY CONTOURS 10 METERS
INTERVALO DE CURVAS 20 METROS CURVAS SUPLEMENTARIAS CADA 10 METROS

Grid reference and projection information. Includes a 100-meter reference grid diagram, instructions for reporting across a 100,000-meter line, and details about the map's projection (Spheroid, Vertical Datum, Horizontal Datum).

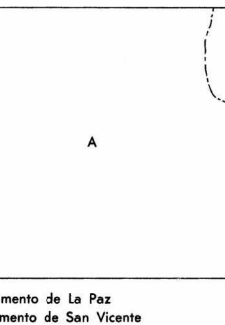
ELEVATION GUIDE



ADJOINING SHEETS



BOUNDARIES



THIS MAP IS RED-LIGHT READABLE
LIMITED DISTRIBUTION

Users should refer to the NIMA Customer Help Desk for more information. This map is red-light readable.

