

Prepared and published by the Defense Mapping Agency
Hydrographic/Topographic Center, Washington, D. C.

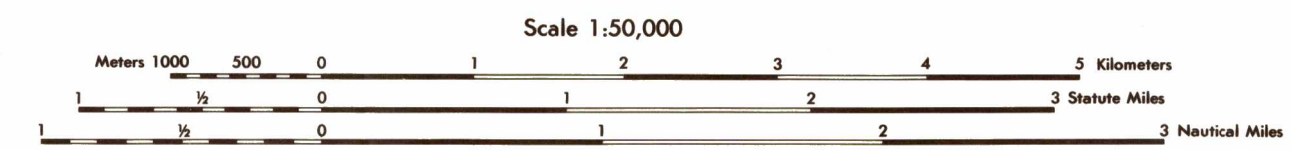
LEGEND

SIGNOS CONVENCIONALES

Table with two columns: English legend and Spanish legend. It lists symbols for roads, power lines, buildings, water features, and other geographical elements. The table is organized into sections for different types of features.

GLOSSARY GLOSARIO

Table listing geographical terms in both English and Spanish, such as 'power line', 'village', 'farm', 'cemetery', 'mountain', etc.



CONTOUR INTERVAL 20 METERS INTERVALO DE CURVAS 20 METROS

SPHEROID CLARKE 1866 ESPHEROIDE TRANSVERSA DE MERCATOR A 1 000 METROS ZONA 16
GRID CUADRÍCULA LAMBERT A 1 000 METROS ZONA EL SALVADOR
1 000 METER LAMBERT, EL SALVADOR ZONE (BLUE NUMBERED TICKS) (CIRAS NUMERADAS AZUL)
1 000 METER LAMBERT, SOUTH ZONE (RED NUMBERED TICKS) (CIRAS NUMERADAS ROJO/PARCO)

PROJECTION TRANSVERSE MERCATOR PROYECCIÓN TRANSVERSA DE MERCATOR
VERTICAL DATUM DATUM VERTICAL DATUM VERTICAL DATUM
HORIZONTAL DATUM NORTH AMERICAN 1927 HORIZONTAL DATUM NORTEAMERICANO DE 1927
CONTROL BY NATIONAL GEOGRAPHIC INSTITUTE CONTROL POR INSTITUTO GEOGRÁFICO NACIONAL

100 METER REFERENCE REFERENCIA DE 100 METROS

1. Read large numbers labeling the VERTICAL grid line left of point and estimate tenth (100 meters) from grid line to point. 1 2 3

2. Read large numbers labeling the HORIZONTAL grid line below point and estimate tenth (100 meters) from grid line to point. 4 5 6

Example: 123456

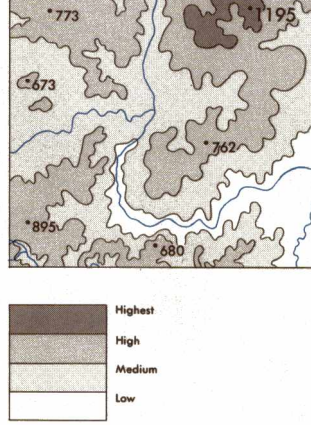
WHEN REPORTING ACROSS A 100,000 METER LINE, PREFIX THE 100,000 METER SQUARE IDENTIFICATION, IN WHICH THE POINT LIES.

Example: BL123456

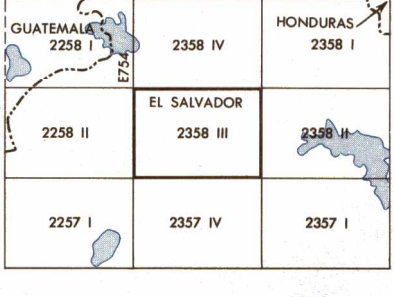
WHEN REPORTING OUTSIDE THE GRID ZONE DESIGNATION AREA, PREFIX THE GRID ZONE DESIGNATION.

Example: 16PBL123456

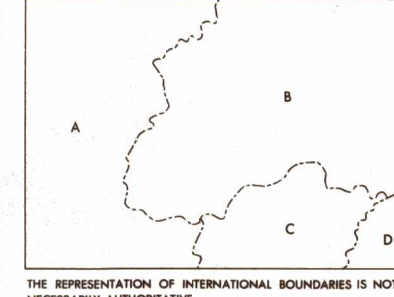
ELEVATION GUIDE GUÍA DE ELEVACIÓN



ADJOINING SHEETS HOJAS ADYACENTES



BOUNDARIES LÍMITES



1980 G-M ANGLE (5° 10' 00" MMS) ANGLIO C-M DE 1980 (5° 10' 00" MMS)

TO CONVERT A MAGNETIC AZIMUTH TO A GRID AZIMUTH ADD G-M ANGLE

TO CONVERT A GRID AZIMUTH TO A MAGNETIC AZIMUTH SUBTRACT G-M ANGLE

LIMITED DISTRIBUTION

Distribution authorized to DOD, IAW 10 U.S.C. § 5136 & 405. Release authorized to U.S. DoD contractors, IAW 48 C.F.R. 127.102-2(b)(7). All other requests to Republish, RMA, ATTN: Release Officer, Shop P-25, Defense Mapping Agency, 4600 Sangamore Road, Bethesda, MD 20815-5003.

THIS MAP IS RED-LIGHT READABLE