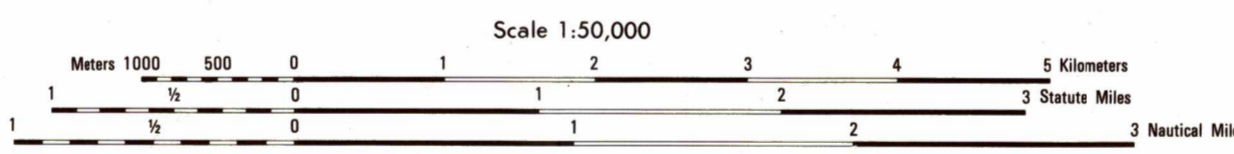


Prepared and published by the Defense Mapping Agency Hydrographic/Topographic Center, Washington, D.C.



LEGEND

Table with 2 columns: ROAD (Dual highway, All weather, hard surface, etc.) and CAMINOS (Autopista, Carretera, etc.).

SIGNOS CONVENCIONALES

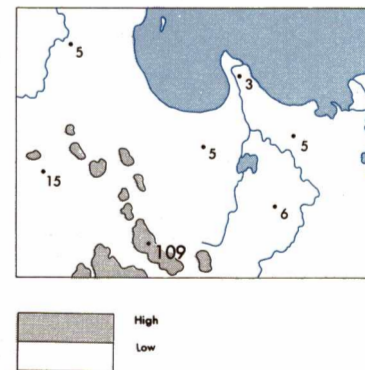
Table with 2 columns: Linea de transmision (Power transmission line), Cana, Muro (Fence, Wall), Edificio, Iglesia, Tanque (Building, Church, Tank), etc.

CONTOUR INTERVAL 20 METERS

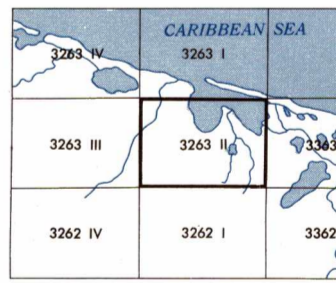
Supplementary contours to 10 meters. Spheroid: CLARKE 1866. Grid: 1,000 METER LAMBERT GRID, HONDURAS NORTH ZONE. Projection: TRANSVERSE MERCATOR.

Grid convergence information and 100 meter reference diagrams. Includes text: 'USERS SHOULD REFER TO CORRECTIONS, ADDITIONS, AND COMMENTS TO THE NIMA CUSTOMER HELP DESK...' and '100 METER REFERENCE' diagrams.

ELEVATION GUIDE



ADJOINING SHEETS



BOUNDARIES



THIS MAP IS RED-LIGHT READABLE

LIMITED DISTRIBUTION. Distribution authorized to DoD, Navy, and other authorized agencies only.

GLOSSARY

Table with 2 columns: GLOSSARY (Campo de aterrizaje, Crique, Laguna, etc.) and GLOSARIO (campo de aterrizaje, crique, laguna, etc.).