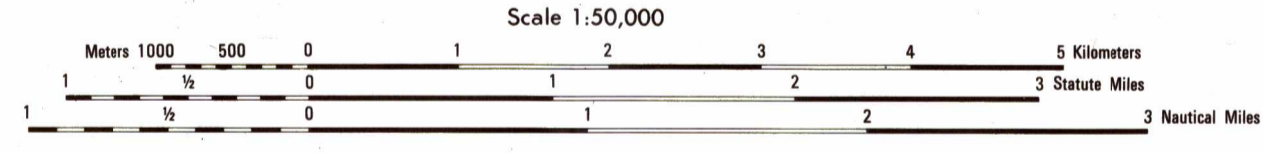


Prepared and published by the Defense Mapping Agency Hydrographic/Topographic Center, Washington, D.C.



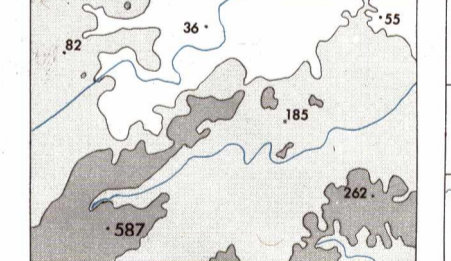
CONTOUR INTERVAL 20 METERS SUPPLEMENTARY CONTOURS 10 METERS

INTERVALO DE CURVAS 20 METROS CURVAS SUPLEMENTARIAS CADA 10 METROS

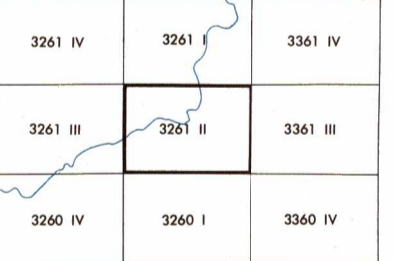
SPHEROID CLARKE 1866 GRID 1,000 METER UTM ZONE 16... PROJECTION DATUM VERTICAL HORIZONTAL CONTROL

100 METER REFERENCE... WHEN REPORTING OUTSIDE THE GRID ZONE DESIGNATION AREA, PREFIX THE GRID ZONE DESIGNATION

ELEVATION GUIDE GUÍA DE ELECCIÓN



ADJOINING SHEETS HOJAS ADYACENTES



BOUNDARIES LÍMITES



LEGEND SIGNOS CONVENCIONALES MAP INFORMATION AS OF 1970... ROAD, CAMINOS, FENCE, WALL, Building, Church, Tank, School, Cemetery, Windmill, windpump, Water mill, Light, lighttower, Horizontal control point, Bench mark, Spot elevations in meters, Checkd, Uncheckd, Sand, Lava, Wood, brushwoods, Scrub, Permanent plantation, Temporary, Marsh or swamp, Mangrove, Rice, Salt evaporator, Land subject to inundation, Dry stream or wash, Well, Spring, Intermittent stream, Intermittent lake, Navigable canal, Reef, Reef, Dams, Masonry, Earthen, Línea de transmisión, Cerco, Muro, Edificio, Iglesia, Tanque, Escuela, Cementerio, Molino de viento, saramorero, Molino de agua, Luz, faro, Vertice geodésico, Punto fijo, Cota en metros, Comprobada, No comprobada, Arroyo, Salina, Arbolado, Matorral, Plantación permanente, temporal, Pantano, Manglar, Arenas, Salina, Terreno sujeto a inundación, Rio seco o aludido, Pozo, Manantial, Rio intermitente, Laguna intermitente, Canal navegable, Huella, Arroyo, Presa de fábrica, de tierra

GRID CONVERGENCE 0°27' 11" MILES/MASAS PARA EL CENTRO DE LA HOJA

1980 G-M ANGLE 2° (40 MILES) 1980 ANGLULO G-M 2° 14' MILES/MASAS

GLOSSARY GLOSARIO Campo de Aterrizaje... landing field Cayo... island Cementerio, Cem... cemetery Cerro... mountain Crique... stream Departamento... first-order administrative division Laguna... lake Montañas... mountains Pinos ralos... sparse pines Rio... stream Sierras... mountains

LIMITED DISTRIBUTION... THIS MAP IS RED-LIGHT READABLE