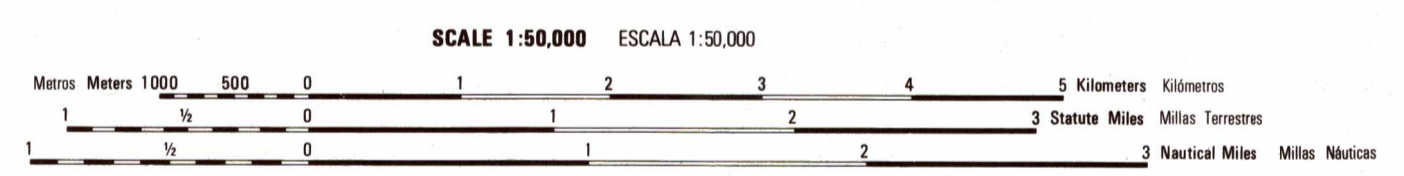



Prepared by the Instituto Geográfico Militar (IGM) Guatemala with the collaboration of the Defense Mapping Agency, Inter American Geodetic Survey, Published by the Defense Mapping Agency, Hydrographic/Topographic Center.



NOTES NOTAS CAUTION: NOT ALL TELEPHONE AND ELECTRIC SERVICE LINES ARE SHOWN. ADVERTENCIA: NO TODAS LAS LINEAS TELEFONICAS Y DE DISTRIBUCION ELECTRICA SE INDICAN.



COORDINATE CONVERSION NAD 27 TO NAD 83 Grid Add 15m E, Add 200m N. Geographic: Subtract 0° 9' Long, Add 3.1" Lat.



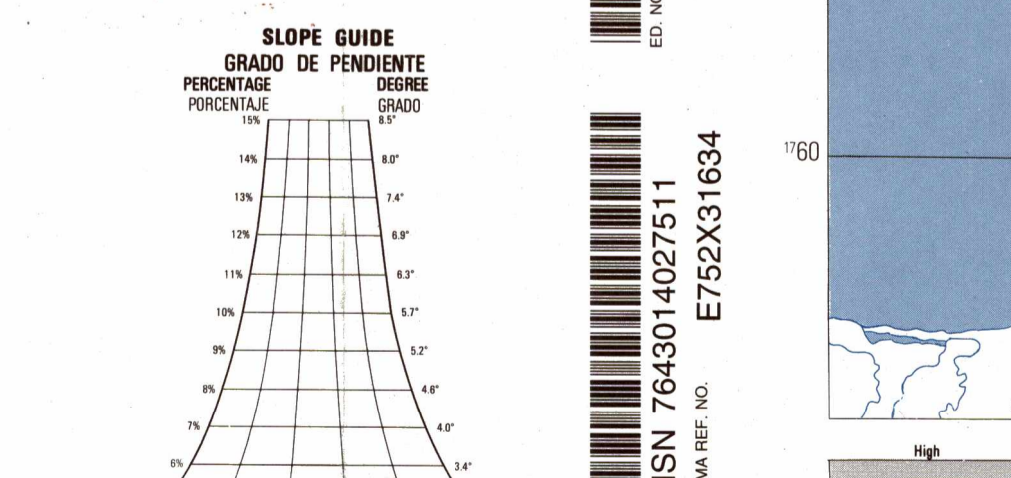
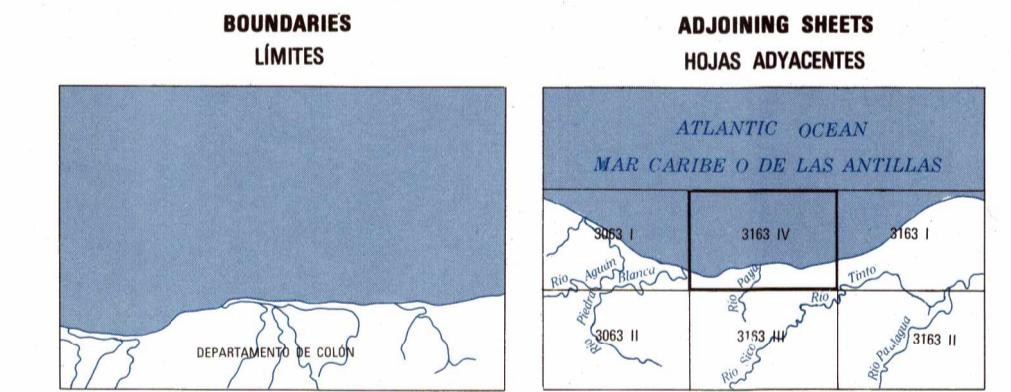
LEGEND CONVENIONES. Table listing symbols for roads, railroads, populated places, boundaries, and other features.

GLOSSARY GLOSARIO. Table listing geographical features and their Spanish names.

ELEVATIONS IN METERS ELEVACIONES EN METROS. CONTOUR INTERVAL 20 METERS SUPPLEMENTARY CONTOURS 10 METERS. INTERVALO DE CURVAS 20 METROS CURVAS SUPLEMENTARIAS CADA 10 METROS.

100 METER NAD 27 REFERENCE. 100 METROS PARA NAD 27. 100 METER NAD 83 REFERENCE. 100 METROS PARA NAD 83.

LIMITED DISTRIBUTION. Distribution authorized in GPO, HW 10 U.S.G. 59130 & 455. Release authorized in U.S. GPO connection.



GRID CONVERGENCE (0727 @ MILS) FOR CENTER OF SHEET. TO CONVERT A MAGNETIC AZIMUTH TO A GRID AZIMUTH ADD G-M ANGLE.

PARA CONVERTIR UN ACUMUL MAGNETICO A UN ACUMUL GRID CONVERGENCIA DE CUADRICULA (0727 @ MILES) PARA EL CENTRO DE LA HOJA. TO CONVERT A MAGNETIC AZIMUTH TO A GRID AZIMUTH ADD G-M ANGLE.