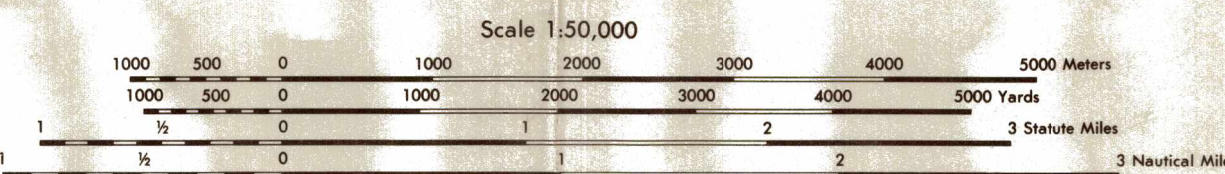


Prepared and published by the Defense Mapping Agency Hydrographic/Topographic Center, Washington, D.C.



CONTOUR INTERVAL 20 METERS INTERVALO DE CURVAS 20 METROS


LEGEND and SIGNOS CONVENCIONALES. Includes categories for Roads, Power transmission lines, and various geographical features with their corresponding symbols.

GLOSSARIO. Spanish equivalents for geographical features listed in the legend.

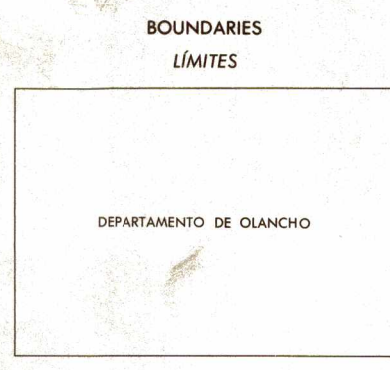
SPHEROID, GRID, PROJECTION, CONTROL BY. Technical details regarding the map's datum and projection.

100 METER REFERENCE and REFERENCIA DE 100 METROS. Diagrams and instructions for using the 100-meter grid squares.

ELEVATION GUIDE, ADJOINING SHEETS, and BOUNDARIES. Includes an elevation guide, a grid of adjacent sheets, and a map of the region's boundaries.



ADJOINING SHEETS HOJAS ADYACENTES. Grid showing sheet numbers 3050 II, 3140 III, 3150 I, 3159 IV, 3159 II, 3159 III.



THE REPRESENTATION OF INTERNATIONAL BOUNDARIES IS NOT NECESSARILY AUTHENTIC.

1980 G.M. ANGLE 21° 40' (M.S.) ANGLADO G.M. DE 1980 21° 40' (M.S.)

THIS MAP IS RED-LIGHT READABLE. DISTRIBUTION LIMITED. DESTROY WHEN NO LONGER NEEDED. DMA STOCK NO. E752X31594