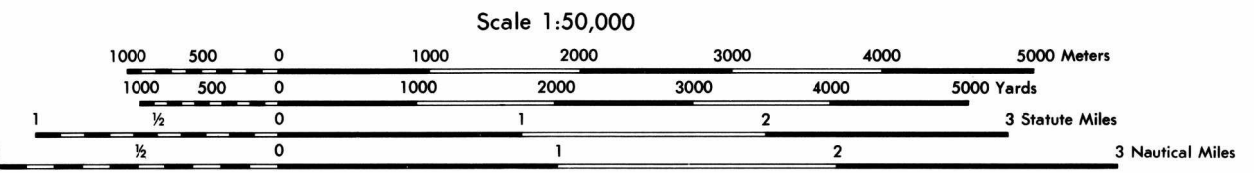


Prepared and published by the Defense Mapping Agency Hydrographic/Topographic Center, Washington, D.C.



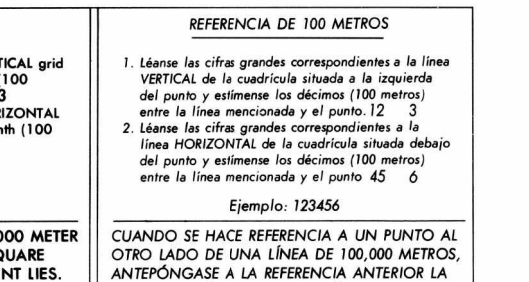
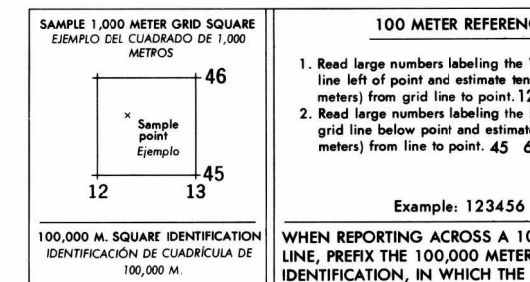
LEGEND MAP INFORMATION AS OF 1969. Table listing symbols for roads, railroads, bridges, and boundaries.

SIGNOS CONVENCIONALES INFORMACION HASTA 1969. Table listing symbols for power lines, fences, buildings, and other structures.

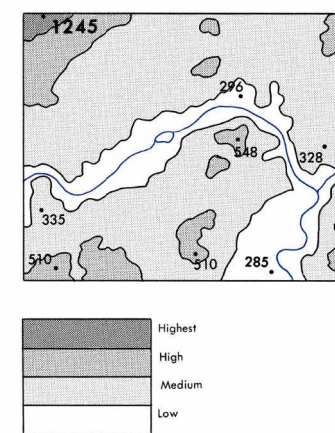
Table listing symbols for terrain features like hills, mountains, and water bodies.

Table detailing map projection information: SPHEROID, GRID, and PROJECTION.

Table detailing map projection information: ESPERIDE, CUADRICULA, and PROYECCION.



ELEVATION GUIDE



ADJOINING SHEETS

Table showing adjacent sheet numbers: 2960 I, 2960 II, 2960 III, 2960 IV, 3059 I, 3059 II, 3059 III, 3059 IV.

BOUNDARIES

Table showing boundary information: DEPARTAMENTO DE OLANCHO.

GLOSSARY

Table listing geographical terms and their corresponding symbols: water, soccer field, cemetery, mountain, school, etc.

LIMITED DISTRIBUTION: Distribution authorized to DoD IAW 10 U.S.C. 5113b & 2776. Release authorized by U.S. DoD contractors IAW 48 C.F.R. 1524.245-7000. Refer to other requests to Headquarters, NIMA, ATTN: Release Officer, Stop P-25, DOD Form 7500, (Rev. 10/96).

THIS MAP IS RED-LIGHT READABLE