


Prepared and published by the Defense Mapping Agency Hydrographic/Topographic Center, Washington, D.C. COMPILED IN 1985 FROM BEST AVAILABLE SOURCE MATERIALS

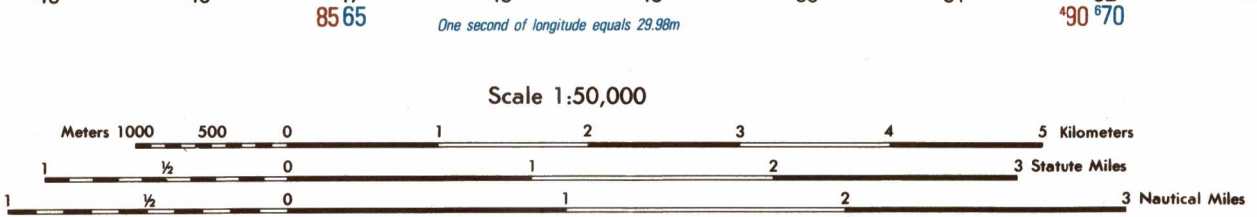
- LEGEND: POPULATED PLACES, ROADS, RAILROADS, BOUNDARIES, STREAMS, RIVERS, etc. with corresponding symbols and descriptions in English and Spanish.



NOTES: IN DEVELOPED AREAS ONLY THROUGH ROADS ARE CLASSIFIED. EN LAS ÁREAS DESARROLLADAS, SÓLO SE CLASIFICAN LAS VÍAS DEBILITADAS.


CONTOUR INTERVAL 20 METERS. INTERVALO DE CURVAS 20 METROS. SUPPLEMENTARY CONTOURS 10 METERS. CURVAS SUPLEMENTARIAS 10 METROS.

- GLOSSARY: CORDILLERA, RÍO, etc. with corresponding symbols and descriptions in English and Spanish.



PROJECTION: TRANSVERSE MERCATOR. DATUM: NORTH AMERICAN 1927. CLARKE 1866. CLARKE 1866. CLARKE 1866.

100 METER REFERENCE. 100,000 M. SQUARE IDENTIFICATION. GRID ZONE DESIGNATION. Includes diagrams and instructions for using the grid system.



SLOPE GUIDE: Guía de pendientes showing percentage and degree scales. ELEVATION GUIDE: Guía de elevación showing elevation ranges from highest to low.