


Prepared and published by the Defense Mapping Agency Hydrographic/Topographic Center, Washington, D.C. COMPILED IN 1985 FROM BEST AVAILABLE SOURCE MATERIALS. COMPILACION CARTOGRAFICA HECHA EN 1985 DE LAS MEJORES FUENTES DISPONIBLES.



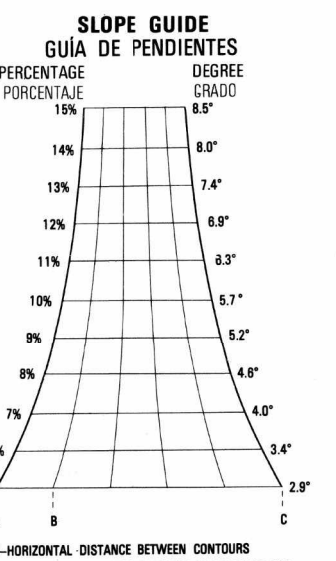
ELEVATIONS IN METERS

CONTOUR INTERVAL 20 METERS INTERVALO DE CURVAS 20 METROS

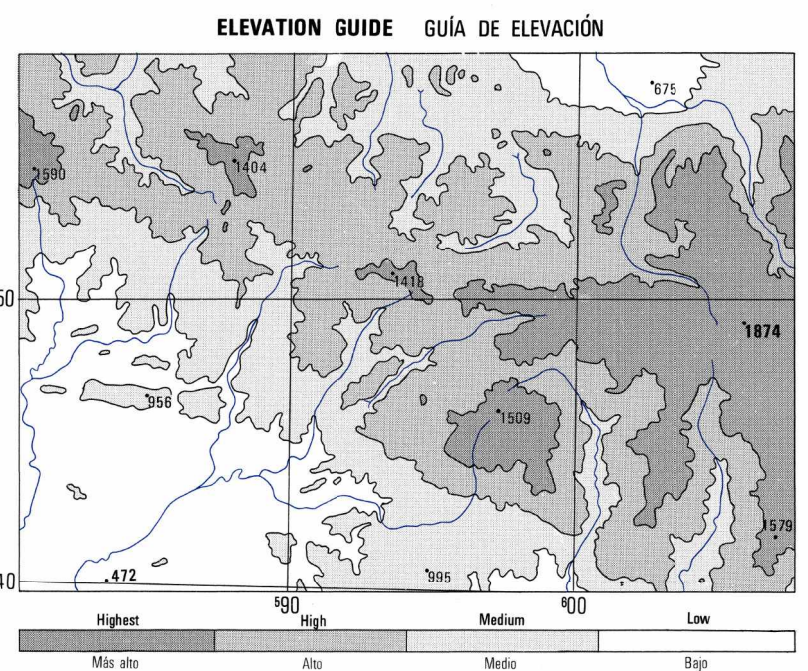
SPHEROID CLARKE 1886 1,000 METER UTM ZONE 18 (BLACK NUMBERED LINES) TRANSVERSA DE MERCATOR A 1,000 METROS (LETRAS NEGROS NUMERADAS) CLARKE 1886 TRANSVERSA DE MERCATOR A 1,000 METROS (LETRAS NEGROS NUMERADAS) PROJECTION 1,000 METER LAMBERT, HONDURAS NORTH ZONE (BLACK NUMBERED TICKS) (LETRAS NEGROS NUMERADAS) LAMBERT A 1,000 METROS, ZONA NOROCCIDENTAL DE HONDURAS (LETRAS NEGROS NUMERADAS) VERTICAL DATUM MEAN SEA LEVEL (BLACK NUMBERED TICKS) DATUM VERTICAL NIVEL MEDIO DEL MAR (LETRAS NEGROS NUMERADAS) HORIZONTAL DATUM NORTH AMERICAN 1927 DATUM HORIZONTAL NOROCCIDENTAL DE 1927

CONVERSION GRAPH (1 meter = 3.28 feet) and SAMPLE 1,000 METER GRID SQUARE. Includes instructions for reporting across a 100,000 meter line and for reporting outside the grid zone designation.

LIMITED DISTRIBUTION Distribution authorized to DOD, DARF 10 U.S.C. 4170a & 2796. Release authorized to U.S. Dept. of Commerce 101 USC 1305-24a-2000. Other release restrictions to Headquarters, NIMA AFTR, Release Office, Suite 3125, Suite 4 or "The Official Use Only" Release Office at the same location.



BOUNDARIES (LIMITES) and ADJOINING SHEETS (HOJAS ADYACENTES) table showing sheet numbers and boundaries.



LEGEND (SIGNOS CONVENCIONALES) and GLOSSARY (GLOSARIO) sections. Includes symbols for populated places, roads, streams, and various geographical features.