


Prepared by the Instituto Geográfico Nacional, Honduras in collaboration with the Defense Mapping Agency.

CAUTION: NOT ALL TELEPHONE AND ELECTRIC SERVICE LINES ARE SHOWN. ADVERTENCIA: NO TODAS LAS LINEAS TELEFONICAS Y DE DISTRIBUCION ELECTRICA SE MUESTRAN.



ELEVATIONS IN METERS ELEVACIONES EN METROS

CONTOUR INTERVAL 20 METERS INTERVALO DE CURVAS 20 METROS

GRID AND HORIZONTAL DATUM, PROJECTION, and SAMPLE GRID SQUARE information. Includes details on datum types (NAD 83, NAD 83, etc.) and projection methods.

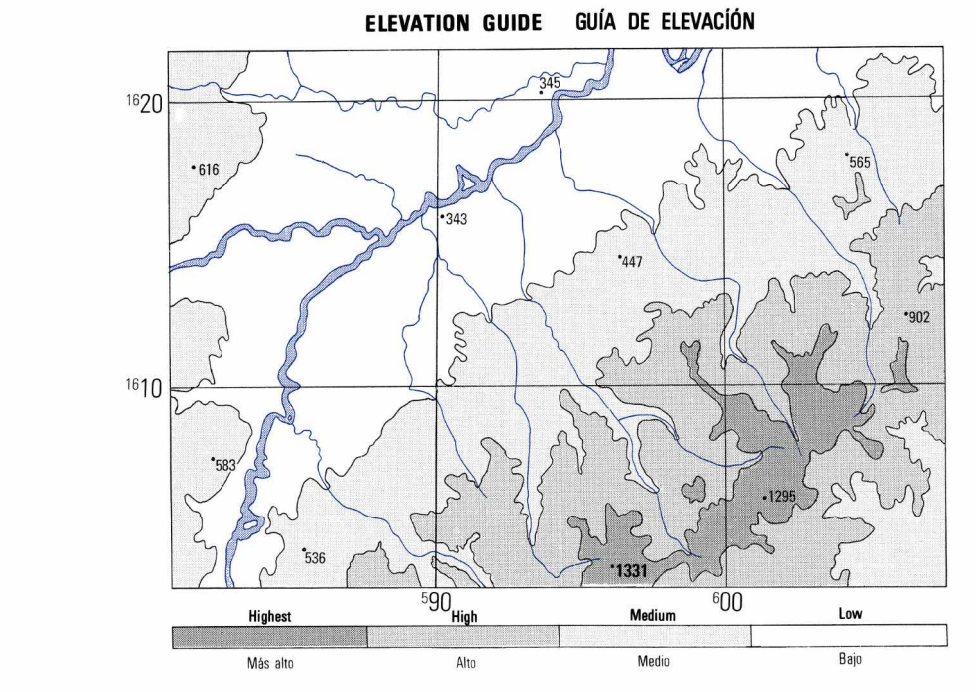
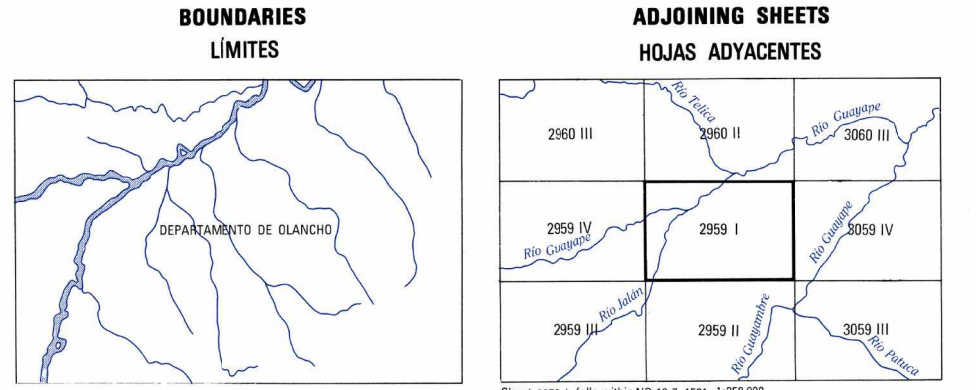
COORDINATE CONVERSION NAD 27 TO NAD 83. Geographical: Subtract 0.2" Long., Add 3.4" Lat.

CONVERSION DE COORDENADAS NAD 27 A NAD 83. Geográfico: Restar 0.2" Long., Sumar 3.4" Lat.


THIS MAP IS RED-LIGHT READABLE ESTE MAPA ES LEGIBLE BAJO LUZ ROJA

LIMITED DISTRIBUTION DISTRIBUCION LIMITADA

Distribution authorized to NATO, NATO U.S. (4513) & 455. Release authorized to U.S. Dept. of Defense, NAV 43 C.F.R. 1.125-1-1000. This data shall remain the property of the Defense Mapping Agency.



CONVERSION GRAPH GRÁFICO DE CONVERSION



LEGEND CONVENIONES. A detailed table listing symbols for roads, railways, populated places, boundaries, and vegetation, with corresponding symbols and descriptions in both English and Spanish.