


Legend table with two columns: 'SIGNOS CONVENCIONALES' and 'SIGNOS CONVENCIONALES'. It lists symbols for roads, railroads, boundaries, and various landmarks with their corresponding map symbols.

GLOSSARY GLOSARIO table with two columns: English terms and Spanish terms. It lists geographical features like 'Aproximado', 'Cementerio', 'Cerro', etc.

Prepared and published by the Defense Mapping Agency Hydrographic/Topographic Center, Washington, D.C. in cooperation with Instituto Geografico Nacional (IGN), Honduras.



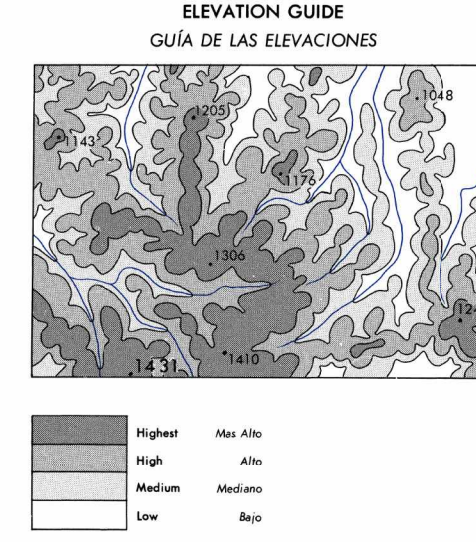
Grid reference instructions in English and Spanish. It explains how to use the 100-meter grid and 100,000-meter square grid for location finding.

CONTOUR INTERVAL 20 METERS CURVAS DE NIVEL CADA 20 METROS


SPHEROID: CLARKE 1866 GRID: 1,000 METER LAMBERT GRID, HONDURAS SOUTH ZONE (BROWN NUMBERED LINES) PROJECTION: TRANSVERSE MERCATOR DATUM: 1927 NORTH AMERICAN DATUM CONTROL BY: COMISION GEOGRAFICA ESPECIAL Y SERVICIO GEOIDICO INTRAMERICANO

GRID CONVERGENCE (°) (12 MIN.) FOR CENTER OF SHEET LA CONVERGENCIA DE LA CUADRICULA (12 MINUTOS) EN EL CENTRO DE LA HOJA

GRID NORTH NORTH OF QUADRICULA MAGNETIC NORTH NORTH MAGNETICO TO CONVERT A MAGNETIC AZIMUTH TO A GRID AZIMUTH ADD G-M ANGLE PARA CONVERTIR UN ACUMUL DE CUADRICULA A UN ACUMUL DE CUADRICULA SE SUMA EL ANGULO G-M



ADJOINING SHEETS HOJAS ADYACENTES table showing a grid of sheet numbers (e.g., 2859 IV, 2859 III, 2858 IV) around the current sheet.



THIS MAP IS RED-LIGHT READABLE LIMITED DISTRIBUTION. Distribution authorized in DASH (AW) to D.C. 95130 & 2795. Release authorized in DASH (AW) to D.C. 95130 & 2795.

USERS SHOULD REFER CORRECTIONS, ADDITIONS, AND COMMENTS TO THE NMMA CUSTOMER HELP DESK: 1-800-455-0888 COMMERCIAL 1-301-260-1236; USN 450 1236; OR WRITE TO: ATTN: CDD, MAIL STOP P-317, NATIONAL IMAGERY AND MAPPING AGENCY, 4800 SANDHURST ROAD, BETHESDA, MD 20815-5003

