


NOTES NOTAS

CAUTION: NOT ALL TELEPHONE AND ELECTRIC SERVICE LINES ARE SHOWN. ADVERTENCIA: NO TODAS LAS LINEAS TELEFONICAS Y DE DISTRIBUCION ELECTRICA SE MUESTRAN.

SCALE 1:50,000 ESCALA 1:50,000



ELEVATIONS IN METERS ELEVACIONES EN METROS

CONTOUR INTERVAL 20 METERS INTERVALO DE CURVAS 20 METROS

GRID AND HORIZONTAL DATUM. 1,000 METER UTM ZONE 18. CLARKE 1866 ELLIPSOID AND 1927 NORTH AMERICAN DATUM (BLACK NUMBERED LINES).

SAMPLE 1,000 METER GRID SQUARE. 1. Read large numbers showing the VERTICAL grid line at the point and estimate (100 meters) from that line to the point.

100 METER GRID SQUARE IDENTIFICATION. 1. Estimate reading value meters equal to 100 meters.

WHEN REPORTING ABOVE A 100 METER GRID SQUARE IDENTIFICATION IN WHICH THE POINT LIES WITHIN THE 100 METER SQUARE.

WHEN REPORTING ABOVE THE GRID ZONE DESIGNATION AREA, PREFIX THE GRID ZONE DESIGNATION AREA.

GRID CONVERGENCE. 1900 G.M. ANGLE. 3"160 MILES.

TO CONVERT A MAGNETIC AZIMUTH TO A GRID AZIMUTH. ADD 6 M ANGLE.

TO CONVERT A GRID AZIMUTH TO A MAGNETIC AZIMUTH. SUBTRACT 6 M ANGLE.

PARA CONVERTIR UN ACIMUT MAGNETICO A UN ACIMUT GRID. SUMAR 6 M ANGULO.

PARA CONVERTIR UN ACIMUT GRID A UN ACIMUT MAGNETICO. RESTAR 6 M ANGULO.

COORDINATE CONVERSION. Grid: Add 6m.E.; Add 200m.N. Geographic: Subtract 0.2° Long.; Add 3.8° Lat.

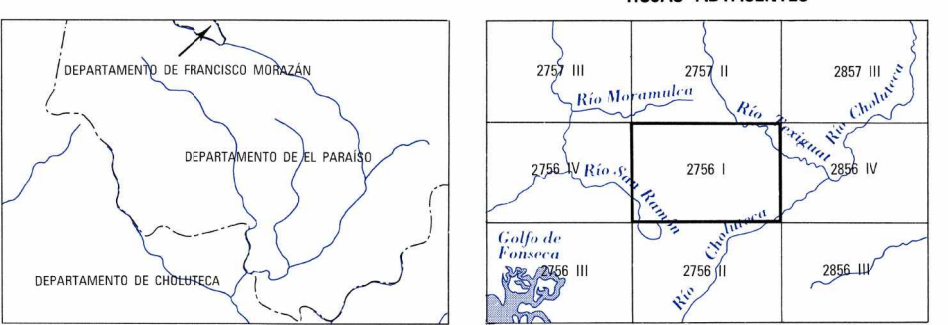
LIMITED DISTRIBUTION

Distribution authorized in U.S. under U.S.C. 1610b (4) and 1610c. Release authorized in U.S. under Executive Order 12958.

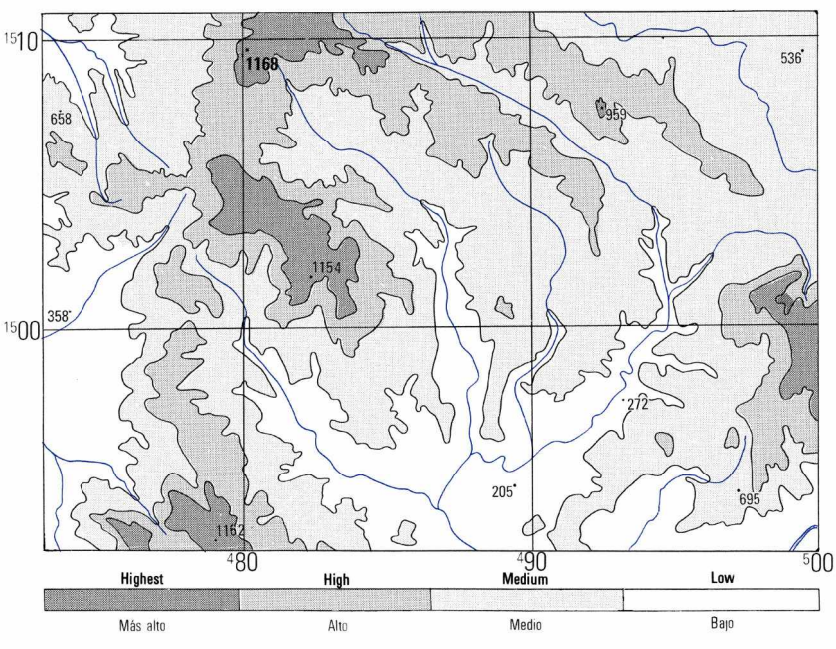
DISTRIBUCION LIMITADA

Distribucion autorizada al Departamento de Defensa (DOD) bajo U.S.C. 1610b (4) y 1610c. Liberacion autorizada en E.U. bajo el Decreto Ejecutivo 12958.

BOUNDARIES LIMITES



ELEVATION GUIDE GUÍA DE ELEVACION



Prepared by the Instituto Geográfico Nacional, Honduras in collaboration with the Defense Mapping Agency.



Preparado por el Instituto Geográfico Nacional, Honduras en colaboración con la Defense Mapping Agency.

LEGEND CONVENCIONES

Table with symbols and descriptions for roads, railways, drainage, and populated places.

THIS MAP IS RED-LIGHT READABLE ESTE MAPA ES LEGIBLE BAJO LUZ ROJA