




CONVERSION GRAPH



Prepared by the Instituto Geográfico Nacional, Honduras in collaboration with the Defense Mapping Agency.



Prepared for the Instituto Geográfico Nacional, Honduras in collaboration with the Defense Mapping Agency.

Compiled by stereophotogrammetric methods from aerial photography taken in 1954-77. Updated by photogrammetric methods in 1982 from aerial photography taken in 1980 and field classified in 1982.

Compilado por métodos estereofotogramétricos de fotografías aéreas tomadas en 1954-77. Actualizado por métodos fotogramétricos en 1982 con fotografías aéreas tomadas en 1980 y clasificado en 1982.

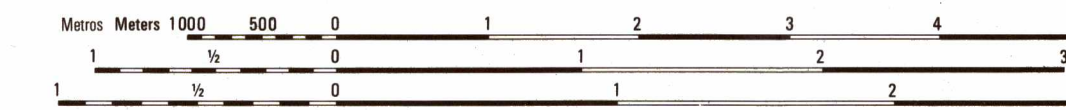
LEGEND

Table with two columns: LEGEND and CONVENCIONES. It lists various symbols and their corresponding features such as roads, railways, populated places, boundaries, and vegetation.

GLOSSARY

Table with two columns: GLOSSARY and GLOSARIO. It lists various geographical terms and their corresponding Spanish words, such as Abandonado, Agua, Aguas termales, Antena, Bahía, etc.

SCALE 1:50,000



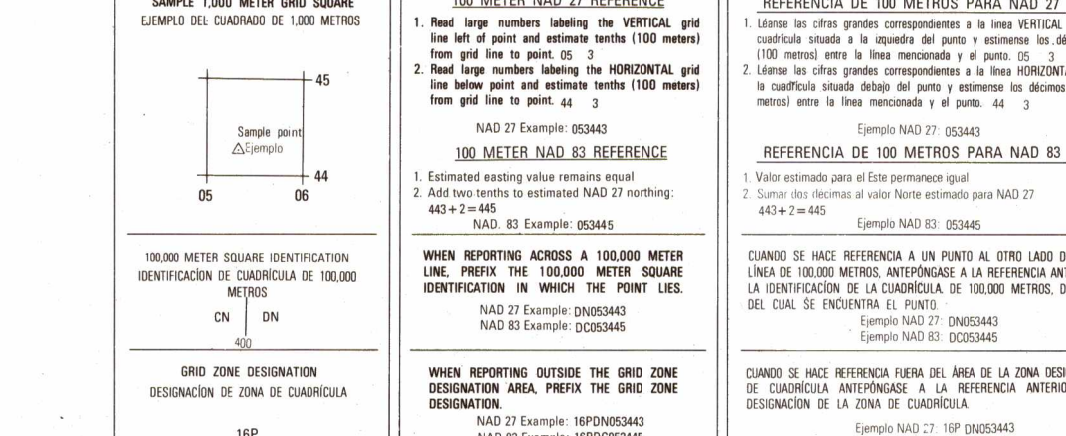
ELEVATIONS IN METERS

CONTOUR INTERVAL 20 METERS

INTERVALO DE CURVAS 20 METROS

GRID AND HORIZONTAL DATUM

PROJECTION



SCALE 1:50,000




ELEVATIONS IN METERS

CONTOUR INTERVAL 20 METERS

INTERVALO DE CURVAS 20 METROS

GRID AND HORIZONTAL DATUM

PROJECTION



BOUNDARIES

COORDINATE CONVERSION

CONVERSION OF COORDINATES

NOTES

CAUTION: NOT ALL TELEPHONE AND ELECTRIC SERVICE LINES ARE SHOWN.

THE WIDTH OF A LANE ON THIS MAP IS CONSIDERED TO BE A MINIMUM OF 2.5 METERS.

IN BUILT-UP AREAS ONLY THROUGH ROUTES ARE CLASSIFIED.

IN AREAS DESARROLADAS SOLAMENTE SE CLASIFICAN LAS RUTAS TRONCALES.

GRID CONVERSION

CONVERSION DE CUADRICULA

TO CONVERT A MAGNETIC AZIMUTH TO A GRID AZIMUTH

PARA CONVERTIR UN ACUMUL MAGNETICO A UN ACUMUL DE CUADRICULA

TO CONVERT A GRID AZIMUTH TO A MAGNETIC AZIMUTH

PARA CONVERTIR UN ACUMUL DE CUADRICULA A UN ACUMUL MAGNETICO

BOUNDARIES

COORDINATE CONVERSION

CONVERSION OF COORDINATES

NOTES

CAUTION: NOT ALL TELEPHONE AND ELECTRIC SERVICE LINES ARE SHOWN.

THE WIDTH OF A LANE ON THIS MAP IS CONSIDERED TO BE A MINIMUM OF 2.5 METERS.

IN BUILT-UP AREAS ONLY THROUGH ROUTES ARE CLASSIFIED.

IN AREAS DESARROLADAS SOLAMENTE SE CLASIFICAN LAS RUTAS TRONCALES.

GRID CONVERSION

CONVERSION DE CUADRICULA

TO CONVERT A MAGNETIC AZIMUTH TO A GRID AZIMUTH

PARA CONVERTIR UN ACUMUL MAGNETICO A UN ACUMUL DE CUADRICULA

TO CONVERT A GRID AZIMUTH TO A MAGNETIC AZIMUTH

PARA CONVERTIR UN ACUMUL DE CUADRICULA A UN ACUMUL MAGNETICO

ADJOINING SHEETS

COASTAL SHEETS

COASTAL SHEETS

COASTAL SHEETS

COASTAL SHEETS

COASTAL SHEETS

COASTAL SHEETS

COASTAL SHEETS

COASTAL SHEETS

COASTAL SHEETS

COASTAL SHEETS

COASTAL SHEETS

COASTAL SHEETS

COASTAL SHEETS