


CONVERSION GRAPH  
GRÁFICO DE CONVERSIÓN



LIMITED DISTRIBUTION  
DISTRIBUCIÓN LIMITADA

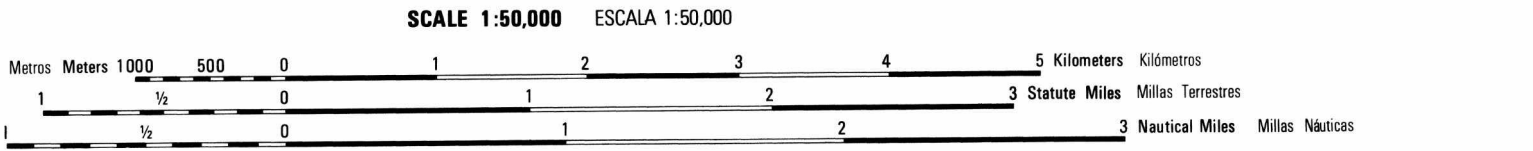
Small text regarding distribution and copyright information.

Prepared by the Instituto Geográfico Nacional (IGN) Honduras with the collaboration of the National Imagery and Mapping Agency.

COORDINATE CONVERSION NAD 83/WGS 84 TO NAD 27  
CONVERSIÓN DE COORDENADAS NAD 83/WGS 84 A NAD 27

LEGEND / CONVENCIONES table listing symbols for roads, railways, populated places, boundaries, and vegetation.

GLOSSARY / GLOSARIO table listing terms like Academia, Agua, Almacenamiento, etc.



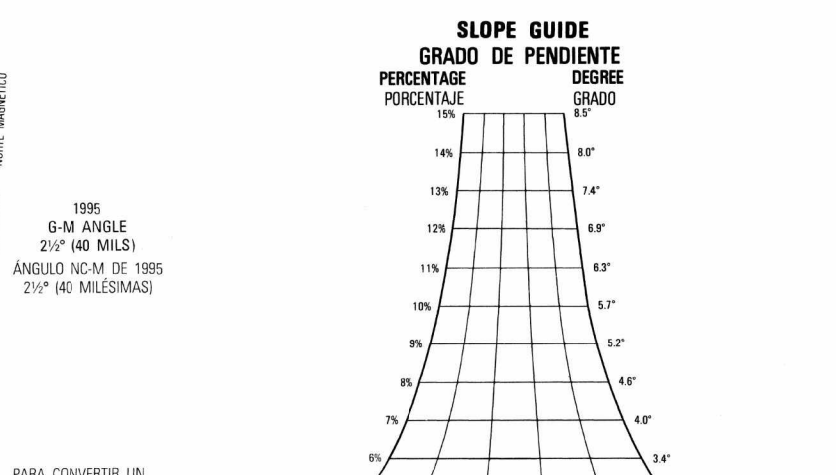
ELEVATIONS IN METERS / ELEVACIONES EN METROS

CONTOUR INTERVAL 20 METERS / INTERVALO DE CURVAS 20 METROS. Includes grid datum information and a sample grid diagram.

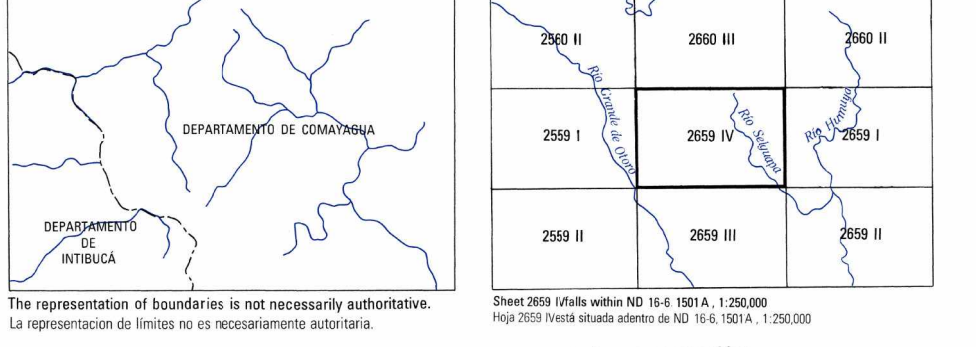
NOTES / NOTAS

CAUTION: NOT ALL TELEPHONE AND ELECTRIC SERVICE LINES ARE SHOWN. ADVERTENCIA: NO TODAS LAS LINEAS TELEFÓNICAS Y DE DISTRIBUCIÓN ELÉCTRICA SE MUESTRAN.

GRID CONVERSION / CONVERSIÓN DE CUADRÍCULA



BOUNDARIES / LÍMITES and ADJOINING SHEETS / HOJAS ADYACENTES



ELEVATION GUIDE / GUÍA DE ELEVACIÓN

