

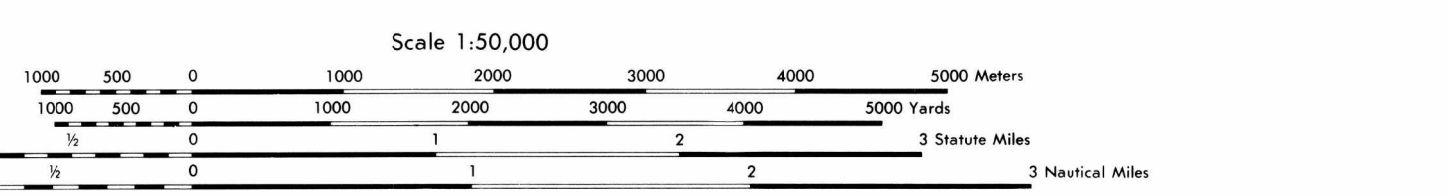
Prepared and published by the Defense Mapping Agency Hydrographic/Topographic Center, Washington, D.C.

MAP INFORMATION AS OF 1982. On this map a lane is generally considered as being 8.12 feet (2.536 meters) in width.

LEGEND. MAP INFORMATION AS OF 1982. ROAD symbols: Dual highway, All weather, hard surface, etc. CAMINOS symbols: Autopista, Para todo tiempo, carretera, etc. SIGNOS CONVENCIONALES symbols: Linea de transmision, Cerca, Muro, etc. LIMITES symbols: National, Secondary, etc.

CONTOUR INTERVAL 20 METERS. SUPPLEMENTARY CONTOURS 10 METERS.

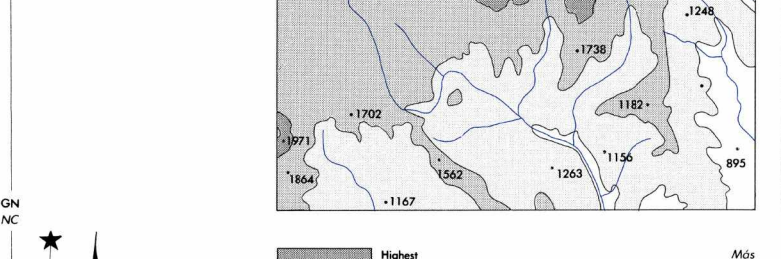
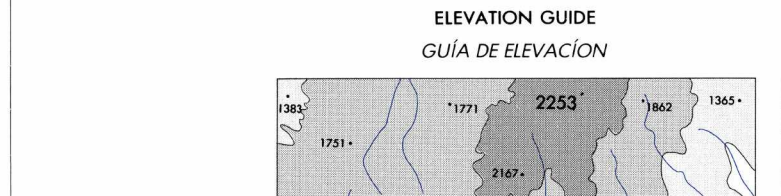
CONTOUR INTERVAL 20 METERS. SUPPLEMENTARY CONTOURS 10 METERS. Spheroid: Clarke 1866, Clarke 1866, etc. Projection: Transverse Mercator, UTM, etc. Datum: North American 1927, etc.



CONTOUR INTERVAL 20 METERS. SUPPLEMENTARY CONTOURS 10 METERS.

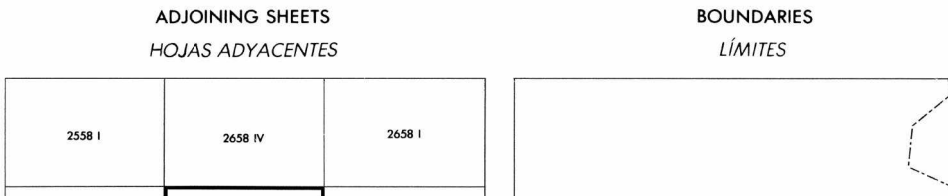
INTERVALO DE CURVAS 20 METROS. CURVAS SUPLEMENTARIAS CADA 10 METROS.

INTERVALO DE CURVAS 20 METROS. CURVAS SUPLEMENTARIAS CADA 10 METROS. Spheroid: Clarke 1866, Clarke 1866, etc. Projection: Transverse Mercator, UTM, etc. Datum: North American 1927, etc.



ADJOINING SHEETS. HOJAS ADYACENTES. HONDURAS A. Departamento de Topografía.

GLOSSARY. GLOSARIO. Coldo: soccer field. Cementerio: cemetery. Cerro: hill, mountain. Cuesta: hill, slope. Cuervo: cave. Departamento: first order administrative division. Hacenda: rancho. Laguna: lagoon, lake. Linea telefonica: telephone line. Pasa: pass. Pila de abastecimiento agua: water trough. Portillo: pass. Quabrado: cemetery. Quebrera: hill, mountain. Rancho: farm, ranch. Rio: stream. Tablero de agua potable: pipeline of drinking water. Vado: ford.



BOUNDARIES. LIMITES. HONDURAS A. Departamento de Topografía.

USERS SHOULD REFER CORRECTIONS, ADDITIONS, AND COMMENTS TO THE NSA OPERATIONAL HELP DESK: 1100 455 0808 COMMERCIAL 314-263-4866. ON WRITE TO DIRECTOR, NATIONAL GEOSPATIAL INTELLIGENCE AGENCY, ATTN: E. MAIL STOP L-88, 4600 SANGAMORE ROAD, BETHESDA, MD 20816-5003.