


Prepared and published by the Defense Mapping Agency Hydrographic/Topographic Center, Washington, D.C.



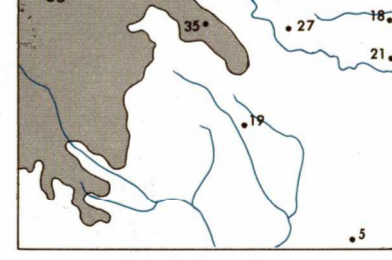
CONTOUR INTERVAL 20 METERS SUPPLEMENTARY CONTOURS 10 METERS

INTERVALO DE CURVAS 20 METROS CURVAS SUPLEMENTARIAS CADA 10 METROS

SPHEROID CLARKE 1866 GRID 1,000 METER UTM ZONE 16 (BLACK NUMBERS) LINES 1,000 METER UTM ZONE 17 (BLUE NUMBERED TICKS) 1,000 METER LAMBERT, NICARAGUA NORTH ZONE (BROWN NUMBERED TICKS) TRANSVERSE MERCATOR (CIPRAS PARDAS NUMERADAS) TRANSVERSE MERCATOR (CIPRAS AZULES NUMERADAS) PROJECTION VERTICAL DATUM HORIZONTAL DATUM CONTROL BY PRINTED BY

100 METER REFERENCE Example: 123456 1. Read large numbers labeling the VERTICAL grid line left of point and estimate tenth (100 meters) from grid line to point. 12 3 2. Read large numbers labeling the HORIZONTAL grid line below point and estimate tenth (100 meters) from line to point. 45 6 Example: GL123456 WHEN REPORTING OUTSIDE THE GRID ZONE DESIGNATION AREA, PREFIX THE GRID ZONE DESIGNATION. Example: 16PGL123456


ELEVATION GUIDE GUÍA DE ELEVACION



ADJOINING SHEETS HOJAS ADYACENTES

Table with 3 columns and 3 rows of sheet numbers: 3357 III, 3357 II, 3457 III; 3356 IV, 3356 I, 3456 IV; 3356 III, 3356 II, 3456 III.

BOUNDARIES LÍMITES



ROADS CAMINOS: Dual highway Autopista, All weather, hard surface, two or more lanes wide, etc.

LEGEND SIGNOS CONVENCIONALES: Power transmission line, Fence, Wall, Building, Church, School, Cemetery, etc.

GRID CONVERGENCE 0°41' 02" WEST FOR CENTER OF SHEET TO CONVERT A MAGNETIC AZIMUTH TO A GRID AZIMUTH SUBTRACT 0.41 ANGLE

GRID CONVERGENCE 0°41' 02" WEST FOR CENTER OF SHEET TO CONVERT A GRID AZIMUTH TO A MAGNETIC AZIMUTH ADD 0.41 ANGLE

GLOSSARY GLOSARIO

Table mapping terms: Aeropuerto abandonado - abandoned airport, Caño - stream, Cementerio - cemetery, etc.

THIS MAP IS RED-LIGHT READABLE DISTRIBUTION LIMITED DESTROY WHEN NO LONGER NEEDED