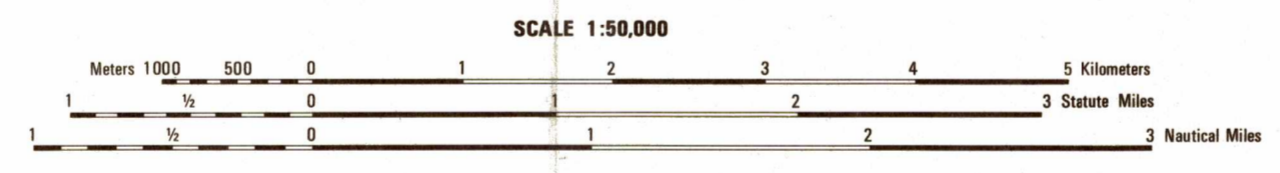



Prepared and published by the Defense Mapping Agency Hydrographic/Topographic Center, Washington, D.C. REVISED IN 1986 FROM BEST AVAILABLE SOURCES REDACCION CARTOGRAFIA EN 1986 DE LAS MEJORES FUENTES DE INFORMACION

NOTES NOTAS NOT ALL TELEPHONE AND ELECTRIC SERVICE LINES ARE SHOWN. NI SE MUESTRAN TODAS LAS LINEAS DE SERVICIO.



ELEVATIONS IN METERS

CONVERSION GRAPH GRÁFICO DE CONVERSIÓN



CONTOUR INTERVAL 20 METERS

INTERVALO DE CURVAS 20 METROS

SPHEROID CLARKE 1866 1,000 METER UTM ZONE 16 (BLACK NUMBERED LINES) 1,000 METER LAMBERT, NICARAGUA NORTH ZONE (BLUE NUMBERED TICKS) TRANSVERSE MERCATOR PROJECTION DATUM VERTICAL TRANSVERSE MERCATOR DATUM HORIZONTAL NORTH AMERICAN 1927 DATUM DATUM NORTeamericano DE 1927

Grid convergence and 100-meter reference information. Includes diagrams for 100m grid squares and instructions for reporting across and outside the grid zone.

GLOSSARIO

Abandoned, Café, Canal, Isla, Loma, Pasa, Rapido, etc.

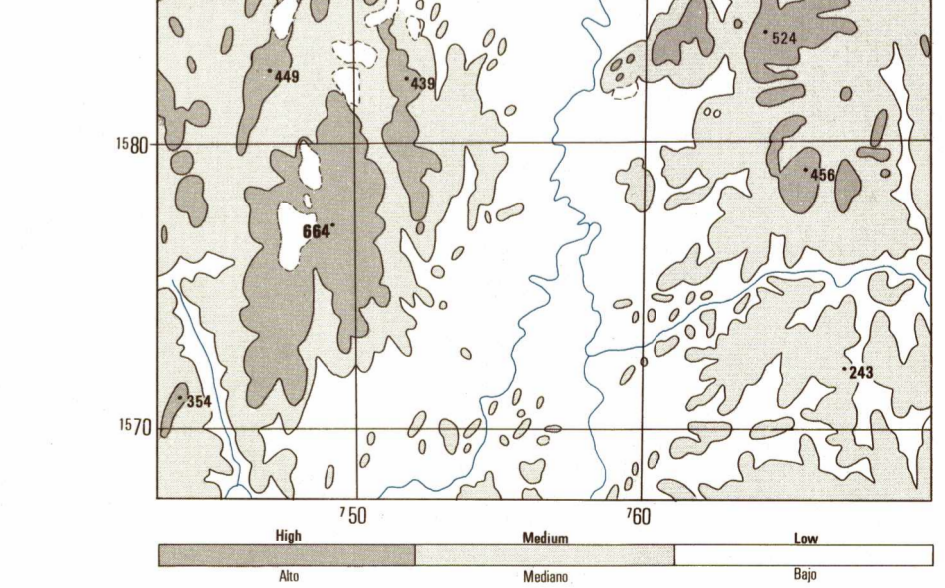
LEGEND SIGNOS CONVENCIONALES

Legend for populated places, roads, railroads, boundaries, and other features. Includes symbols and descriptions for various map elements.

BOUNDARIES LÍMITES

Table showing adjacent sheets (3258 III, 3258 II, 3258 I, 3258 IV, 3258 V, 3258 VI, 3258 VII, 3258 VIII, 3258 IX, 3258 X).

ELEVATION GUIDE GUÍA DE ELEVACIÓN



SLOPE GUIDE GUÍA DE PENDIENTE

