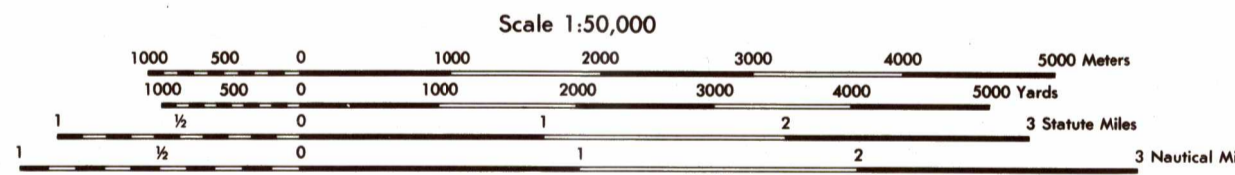


Prepared and published by the Defense Mapping Agency Hydrographic/Topographic Center, Washington, D.C.



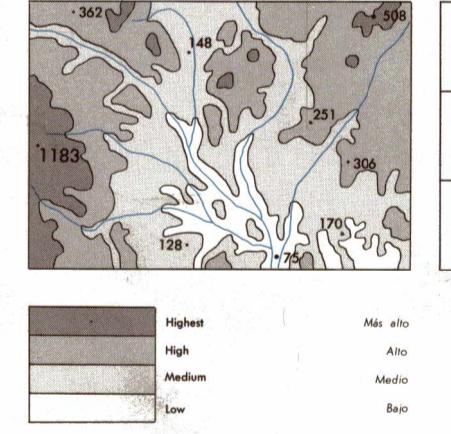
CONTOUR INTERVAL 20 METERS SUPPLEMENTARY CONTOURS 10 METERS

INTERVALO DE CURVAS 20 METROS CURVAS SUPLEMENTARIAS CADA 10 METROS

SPHEROID: CLARKE 1866 GRID: 1,000 METER UTM ZONE 18 (BLACK NUMBERED LINES) 1,000 METER LAMBERT, NICARAGUA NORTH ZONE (BLUE NUMBERED TICKS) 1,000 METER LAMBERT, HONDURAS SOUTH ZONE (BROWN NUMBERED TICKS) TRANSVERSE MERCATOR PROJECTION: MEAN SEA LEVEL DATUM: NORTH AMERICAN 1927 DATUM CONTROL BY: NATIONAL GEOGRAPHIC INSTITUTE

100 METER REFERENCE and REFERENCIA DE 100 METROS. Includes diagrams for grid identification and reporting procedures.


ELEVATION GUIDE GUÍA DE ELEVACION



ADJOINING SHEETS HOJAS ADYACENTES

Table with 3 columns and 3 rows showing adjacent sheet numbers (e.g., 3157 I, 3257 IV, 3257 I).

BOUNDARIES LÍMITES



LEGEND MAP INFORMATION AS OF 1976. Includes symbols and descriptions for roads, power lines, buildings, and other features.

SIGNOS CONVENCIONALES INFORMACION HASTA 1976. Spanish version of the legend.

GRID CONVERGENCE 0°30' (9 MILS) FOR CENTER OF SHEET CONVERGENCIA DE CUADRICULA 0°30' (9 MILES) PARA EL CENTRO DE LA HOJA

GLOSSARY GLOSARIO. Lists symbols and their corresponding terms in English and Spanish.

THIS MAP IS RED-LIGHT READABLE

LIMITED DISTRIBUTION Distribution authorized to DOD, IAW TO U.S.C. 5513(a) & 455. Release authorized by US DoD computer, IAW 48 CFR 1.401-102. No other requests to Headquarters, NIMA, ATTN: Release Officer, Stop P-25, Deserly as 'for Official Use Only.' Removal of this release is prohibited.

USERS SHOULD REPORT CORRECTIONS, ADDITIONS, AND COMMENTS TO THE NIMA CUSTOMER HELP DESK, 1-800-455-0000, COMMERCIAL: 314-260-5032; DSN 450-5032; OR WRITE TO: DIRECTOR, NATIONAL IMAGERY AND MAPPING AGENCY, ATTN: CDD, MAIL STOP P-27, 4800 SANDHURST ROAD, BETHELSIDE, MD 20818-9003.

NSN 7643014017766 E751X32573