


Prepared and published by the Defense Mapping Agency Hydrographic/Topographic Center, Washington, D.C.



CONTOUR INTERVAL 20 METERS SUPPLEMENTARY CONTOURS 10 METERS

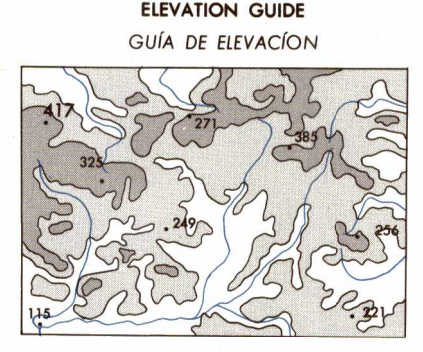
SPHEROID CLARKE 1866 1,000 METER UTM ZONE 16 TRANSVERSA DE MERCATOR A 1,000 METROS ZONA 16

LEGEND MAP INFORMATION AS OF 1968. On this map a line is generally considered as being 8-12 feet (2.5-3.6 meters) in width. EN ESTE MAPA UNA LÍNEA TIENE GENERALMENTE UNA ANCHURA DE 8-12 PIES (2.5-3.6 METROS).

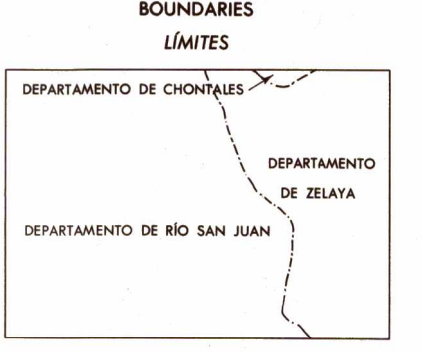
SIGNOS CONVENCIONALES INFORMACION HASTA 1968. Table listing symbols for roads, bridges, railways, and other features.

Table listing symbols for power transmission lines, buildings, schools, cemeteries, windmills, and other structures.

Table listing symbols for terrain features like sand, lava, woods, and marshes, as well as water features like rivers and lagoons.



ADJOINING SHEETS (HOJAS ADYACENTES) table showing grid coordinates for adjacent map sheets.



THIS MAP IS RED-LIGHT READABLE

LIMITED DISTRIBUTION. Distribution restricted to U.S. DOD contractors, JAN 48 E.P. 9, 9525-26-7000. Release authority: Headquarters, NIMA, ATTN: Release Officer, Stop P-25. Distribute as 'Top Secret' or 'Confidential'.

GLOSSARY (GLOSARIO) table listing symbols for geographical features like coffee, cemeteries, mountains, and rivers.

NSN 764301401738. EDITION 1-DMA EL ALMENDRO. SHEET 3251 II. SERIES E751