


LAGO DE NICARAGUA (LAGO COCIBOLCA)

Elevación 31 Mts. ELEVATION 31 METERS

Prepared and published by the Defense Mapping Agency Hydrographic/Topographic Center, Washington, D.C.



CONTOUR INTERVAL 20 METERS INTERVALO DE CURVAS 20 METROS

LEGEND MAP INFORMATION AS OF 1970. Table with two columns: English and Spanish descriptions of symbols for roads, power lines, buildings, etc.

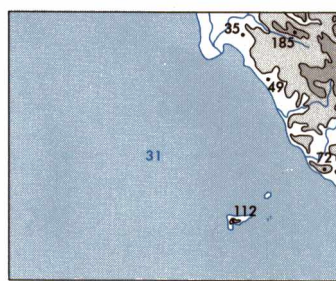
ESFEROIDE CLARKE 1866. Table with two columns: English and Spanish descriptions of grid and projection information.

100 METER REFERENCE. Diagrams and text explaining grid square identification and reporting procedures.

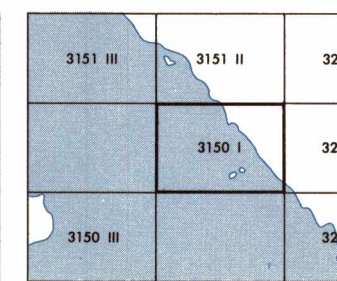
THIS MAP IS RED-LIGHT READABLE

LIMITED DISTRIBUTION. Text regarding distribution and reproduction rights.

ELEVATION GUIDE GUÍA DE ELEVACION



ADJOINING SHEETS HOJAS ADYACENTES



BOUNDARIES LÍMITES



GLOSSARY GLOSARIO. Table with two columns: English and Spanish terms for geographical features like Arenas, Cerros, Estero, etc.