


Prepared and published by the Defense Mapping Agency Hydrographic/Topographic Center, Washington, D.C.

LEGEND MAP INFORMATION AS OF 1970. Table listing symbols for roads, railroads, boundaries, and other features.


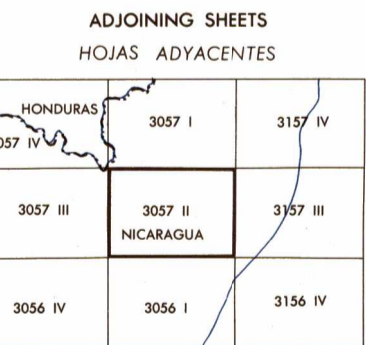
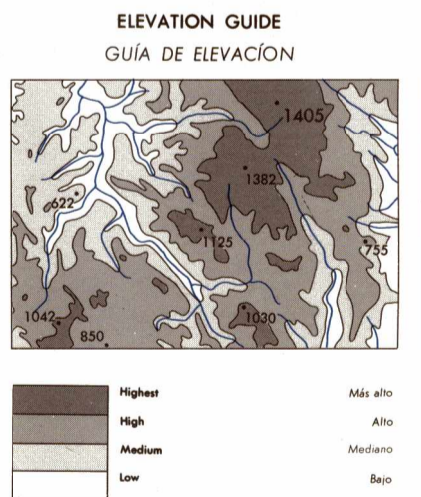
SIGNOS CONVENCIONALES INFORMACION HASTA 1970. Table listing symbols for power lines, buildings, schools, and other features.

GLOSSARY GLOSARIO. Table listing symbols for water features, terrain, and other geographical elements.



CONTOUR INTERVAL 20 METERS INTERVALO DE CURVAS 20 METROS. Technical specifications for the map's projection and datum.

100 METER REFERENCE REFERENCIA DE 100 METROS. Diagrams and instructions for using the 100-meter grid for location finding.



THIS MAP IS RED-LIGHT READABLE LIMITED DISTRIBUTION. Includes a barcode, NSN 7643014017694, and E751X30572.