


Prepared and published by the Defense Mapping Agency Hydrographic/Topographic Center, Washington, D.C.



LEGEND

SIGNOS CONVENCIONALES

Legend table with symbols and descriptions for roads, bridges, railroads, and other features in both English and Spanish.

GLOSSARY GLOSARIO

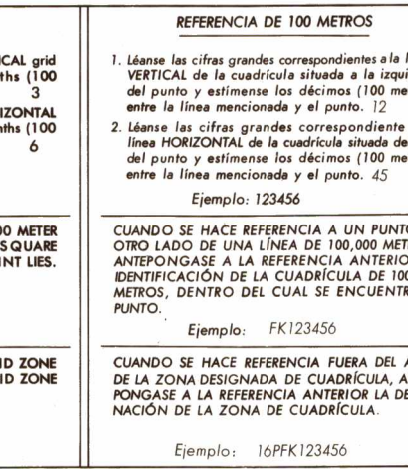
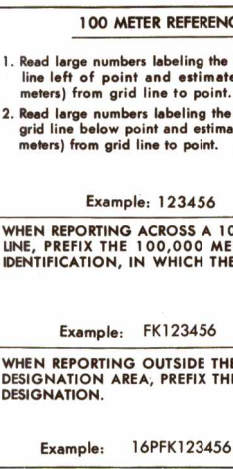
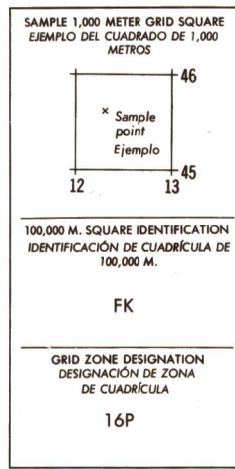
Glossary table listing terms in English and Spanish, such as 'Abandoned', 'Camp', 'Hill', 'River', etc.

CONTOUR INTERVAL 20 METERS

CLARKE 1866 1:000 METER UTM ZONE 16 (BLACK NUMBERED LINES) NICARAGUA NORTH ZONE (BLUE NUMBERED TICKS) NICARAGUA SOUTH ZONE (RED-BROWN NUMBERED TICKS) MEAN SEA LEVEL NORTH TRANSIT 1957 DATUM DIRECTION GENERAL DE CARTOGRAFIA AND THE INTER-AMERICAN GEODETIC SURVEY

INTERVALO DE CURVAS 20 METROS

ESFEROIDE CLARKE 1866 TRANSVERSA DE MERCATOR A 1,000 METROS ZONA 16 (LINEAS NEGROS NUMERADAS) NICARAGUA DE NORTE (CARRAS AZULES NUMERADAS) NICARAGUA AL SUR (CARRAS ROJAS-PARDAS NUMERADAS) TRANSVERSA DE MERCATOR NIVEL MEDIO DEL MAR DATUM HORIZONTAL DATUM TRANSITARIO DE 1957 CONTROL POR DIRECCION GENERAL DE CARTOGRAFIA Y SERVICIO GEOGRAFICO INTERAMERICANO



GRID CONVERGENCE 0°13' (4 1/2 MILLS) FOR CENTER OF SHEET CONVERGENCIA DE CUADRICULA 0°13' (4 1/2 MILLESIMAS) PARA EL CENTRO DE LA HOJA

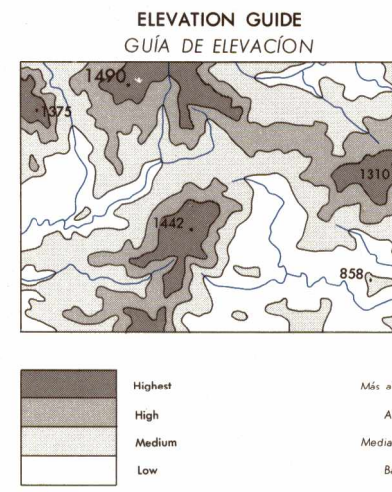


Table showing adjoining sheets (HOJAS ADYACENTES) and boundaries (LIMITES) for sheet 3054 IV.

NSN 7643014017681 E751X30544

THIS MAP IS RED-LIGHT READABLE LIMITED DISTRIBUTION