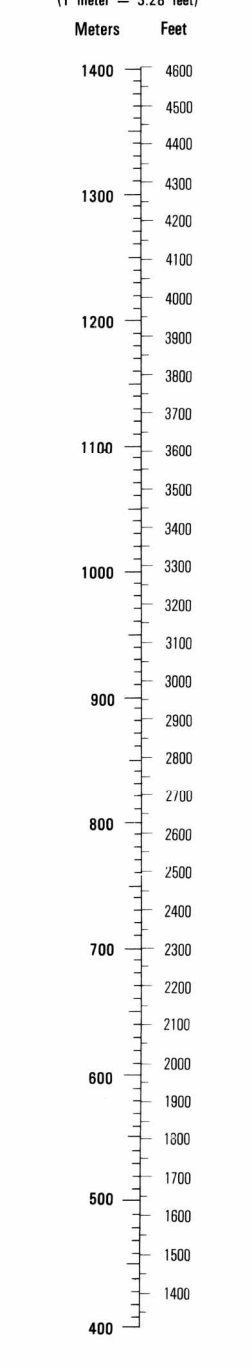



CONVERSION GRAPH



Prepared and published by the Defense Mapping Agency... COMPILED IN 1988 FROM BEST AVAILABLE SOURCE MATERIALS



ELEVATIONS IN METERS

CONTOUR INTERVAL 20 METERS... SPHEROID... PROJECTION... Includes technical details about the map's projection and datum.

GLOSSARY

Table with two columns: English and Spanish. Lists various geographical features and their symbols, such as 'Bridges', 'Roads', and 'Contours'.

NOTES

IN DEVELOPED AREAS ONLY THROUGH ROADS ARE CLASSIFIED... CAUTION: NOT ALL TELEPHONE AND ELECTRIC SERVICE LINES ARE SHOWN

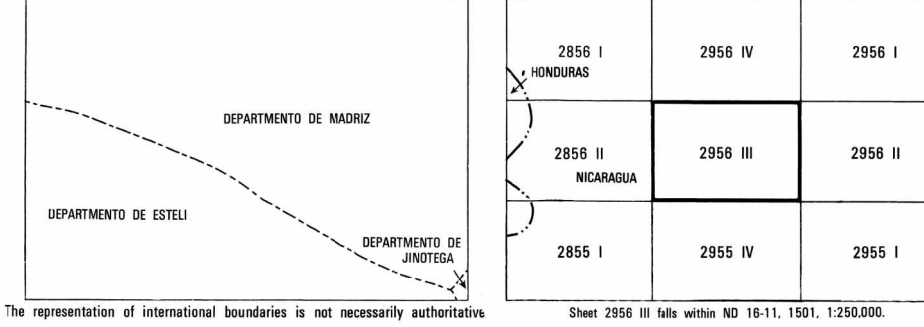
LEGEND

Legend table with symbols and descriptions for roads, boundaries, and other features. Includes symbols for highways, international boundaries, and administrative lines.

THIS MAP IS RED-LIGHT READABLE

LIMITED DISTRIBUTION: Distribution authorized to DoD... Release authorized to U.S. DoD contractors

BOUNDARIES



ELEVATION GUIDE

