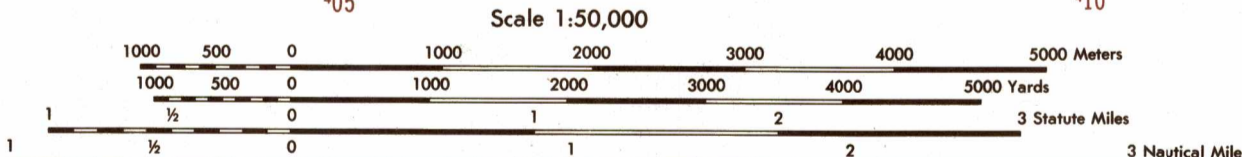


Prepared and published by the Defense Mapping Agency Hydrographic/Topographic Center, Washington, D.C.



REVISED IN 1984 FROM BEST AVAILABLE SOURCE

REVISADO EN 1984 DE LAS MEJORES DISPONIBLES FUENTE

LEGEND SIGNOS CONVENCIONALES

Legend table with symbols and descriptions for roads, railways, water features, and other geographical elements.

Technical specifications table including grid systems (Spheroid, Grid), projection (Transverse Mercator), and datum information.

Glossary table listing geographical terms in Spanish and English, such as 'Abandoned', 'Cafeteria', and 'Cerro'.

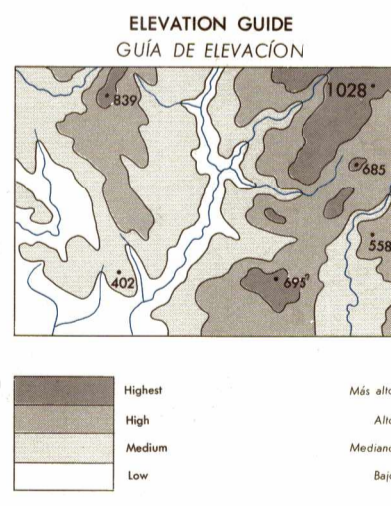
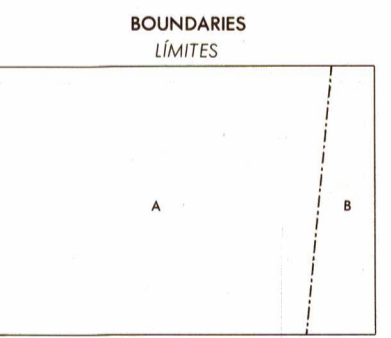


Table of adjoining sheets (hojas adyacentes) showing grid coordinates for adjacent map sheets.



Instructions for converting magnetic azimuth to grid azimuth and vice versa, and notes regarding map distribution and copyright.