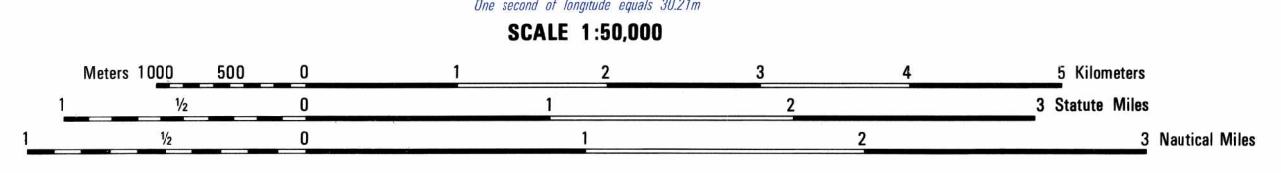


Prepared and published by the Defense Mapping Agency Hydrographic/Topographic Center, Washington, D.C. REVISED IN 1987 FROM BEST AVAILABLE SOURCES

NOTES NOTAS NOT ALL TELEPHONE AND ELECTRIC SERVICE LINES ARE SHOWN



ELEVATIONS IN METERS

Table with 2 columns: SPHEROID and ESFEROIDE. It lists projection, vertical datum, and horizontal datum information for the map.

CONVERSION GRAPH GRAFICO DE CONVERSION


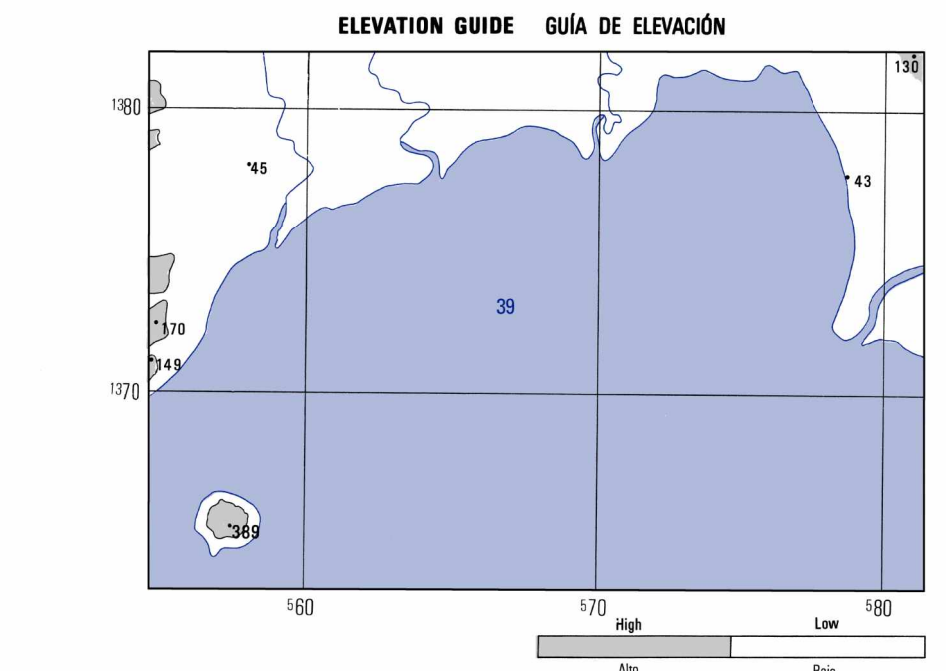
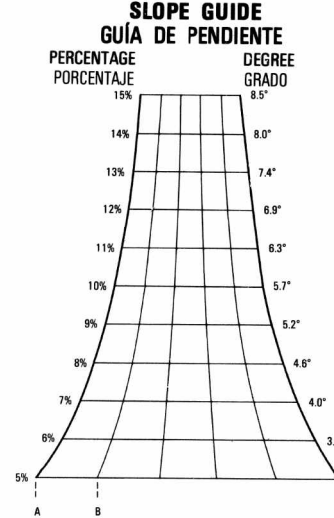
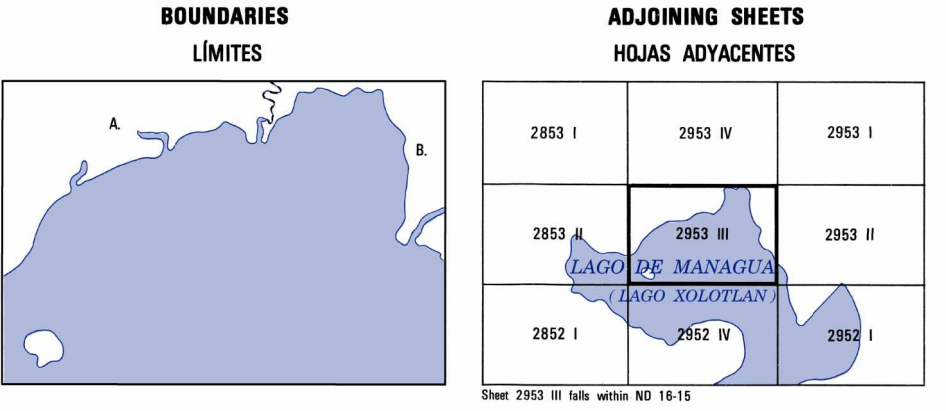


Table with 3 columns: SAMPLE 1,000 METER GRID SQUARE, 100 METER REFERENCE, and REFERENCE OF 100 METERS. It provides instructions on how to use the grid and reference points.

GRID CONVERGENCE... TO CONVERT A GRID AZIMUTH TO A MAGNETIC AZIMUTH... TO CONVERT A MAGNETIC AZIMUTH TO A GRID AZIMUTH...

The internal administrative boundaries are not necessarily authoritative. A. Departamento de Lado B. Departamento de Managua



LEGEND SIGNOS CONVENCIONALES. A large table listing symbols for populated places, roads, railroads, boundaries, and other features with their corresponding map symbols.

GLOSSARY GLOSARIO. A table listing geographical and administrative terms in Spanish and their corresponding symbols or abbreviations.