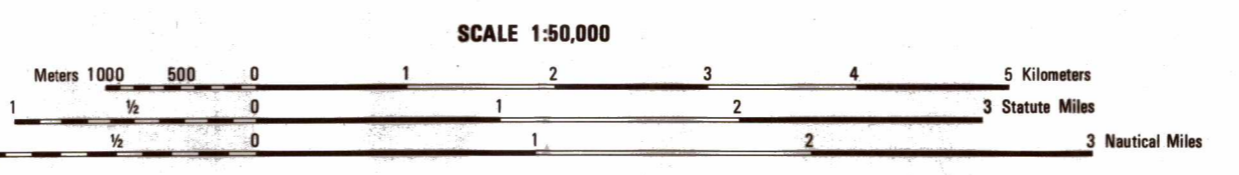



Prepared and published by the Defense Mapping Agency Hydrographic/Topographic Center, Washington, D.C.

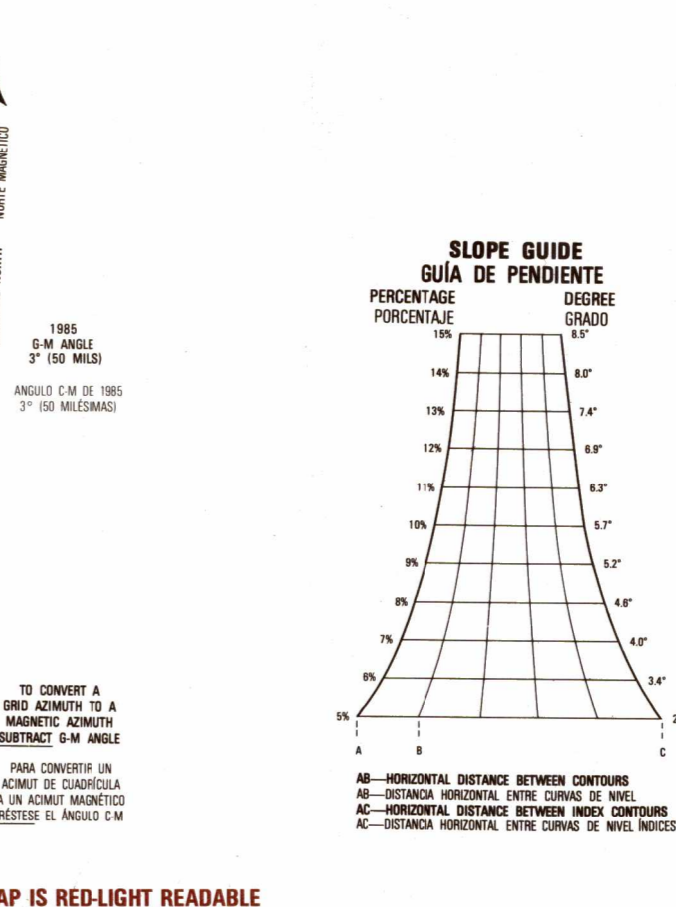
NOTES
NOT ALL TELEPHONE AND ELECTRIC SERVICE LINES ARE SHOWN.



LEGEND and SIGNOS CONVENCIONALES table with symbols for roads, streams, railroads, and boundaries.



CONTOUR INTERVAL 20 METERS, INTERVALO DE CURVAS 20 METROS, and 100 METER REFERENCE information.



BOUNDARIES LIMITES and ADJOINING SHEETS HOJAS ADYACENTES map showing regional context.

