

Prepared and published by the Defense Mapping Agency Hydrographic/Topographic Center, Washington, D.C.


REVISED IN 1984 FROM BEST AVAILABLE SOURCE REVISADO EN 1984 DE LAS MEJORES DISPONIBLES FUENTE

LEGEND SIGNOS CONVENCIONALES

Legend table with two columns: English symbols and Spanish symbols. It covers categories like Roads (Caminos), Boundaries (Límites), and various terrain features.

GLOSSARY GLOSARIO


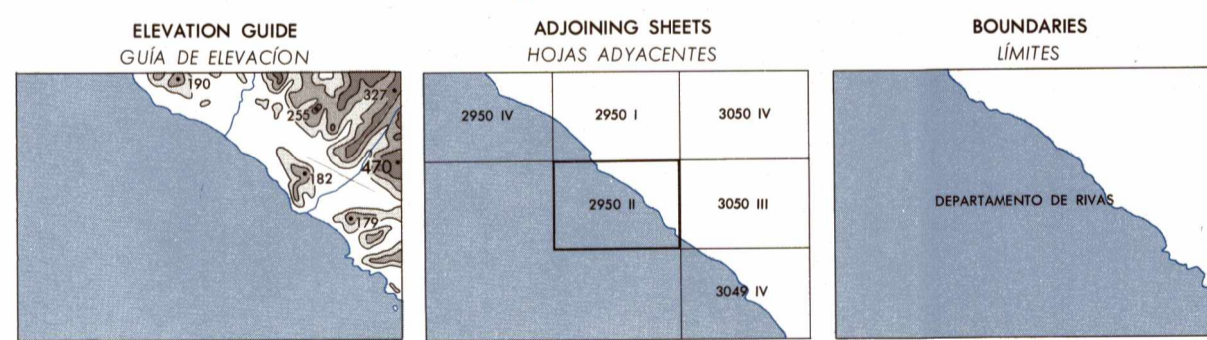
Glossary table with two columns: English terms and Spanish terms. It lists geographical and topographic features such as Bay (Bahía), Point (Punta), and Stream (Arroyo).



CONTOUR INTERVAL 20 METERS SUPPLEMENTARY CONTOURS 10 METERS. INTERVALO DE CURVAS 20 METROS CURVAS SUPLEMENTARIAS A 10 METROS. Includes projection information: TRANSVERSE MERCATOR, MEAN SEA LEVEL, DATUM NORTH AMERICAN 1927 DATUM, etc.

100 METER REFERENCE. 100,000 M. SQUARE IDENTIFICATION. WHEN REPORTING ACROSS A 100,000 METER LINE, PREFIX THE 100,000 METER SQUARE IDENTIFICATION, IN WHICH THE POINT LIES. Includes examples like 123456 and 16PEH123456.

Reprinted by NIMA 7-01



TO CONVERT A MAGNETIC AZIMUTH TO A GRID AZIMUTH ADD G-M ANGLE. TO CONVERT A GRID AZIMUTH TO A MAGNETIC AZIMUTH SUBTRACT G-M ANGLE. PARA CONVERTIR UN ACUMUT MAGNÉTICO A UN ACUMUT DE CUADRÍCULA AÑADIR EL ÁNGULO G-M. PARA CONVERTIR UN ACUMUT DE CUADRÍCULA A UN ACUMUT MAGNÉTICO RESTESE EL ÁNGULO G-M.

USERS SHOULD NEVER CORRECT, ADD, OR COMMENT TO THE NIMA OPERATIONAL HELP DESK: 1-800-455-0800. COMMERCIAL: 314-263-4864; (301) 693-4864; OR WRITE TO: DIRECTOR, NATIONAL IMAGERY AND MAPPING AGENCY, ATTN: ES, MAIL STOP 1-88, 4600 SANGAMORE ROAD, BETHESDA, MD 20816-5003.

THIS MAP IS RED-LIGHT READABLE