

Prepared and published by the Defense Mapping Agency Hydrographic/Topographic Center, Washington, D.C.

Reprinted by MMA 7-01

REVISED IN 1984 FROM BEST AVAILABLE SOURCE REVISADO EN 1984 DE LAS MEJORES DISPONIBLES FUENTE

LEGEND SIGNOS CONVENCIONALES

Table with 2 columns: Legend symbols and their corresponding descriptions in English and Spanish.

Table with 2 columns: Legend symbols and their corresponding descriptions in Spanish.

GLOSSARY GLOSARIO

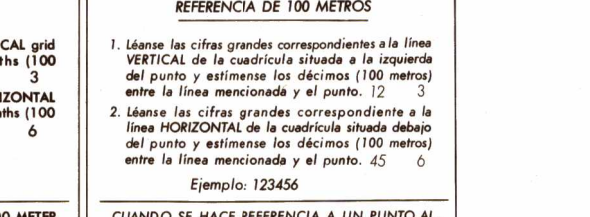
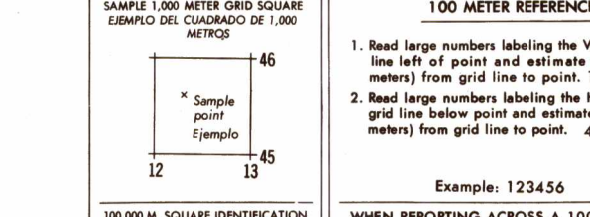
Table with 2 columns: English and Spanish terms for geographical features like 'sand', 'stream mouth', 'hill', etc.

CONTOUR INTERVAL 20 METERS SUPLEMENTARY 10 METERS


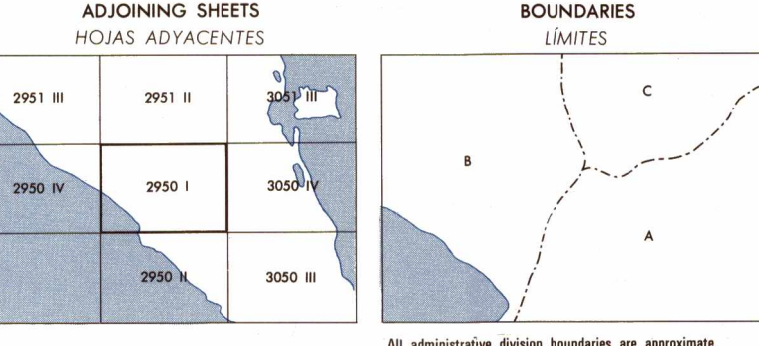
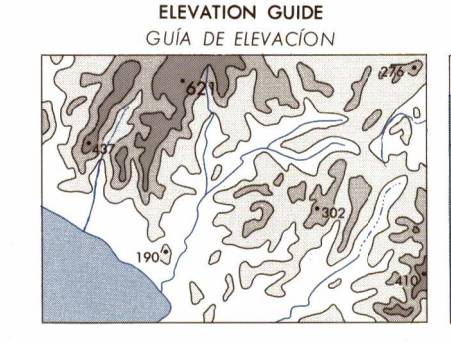
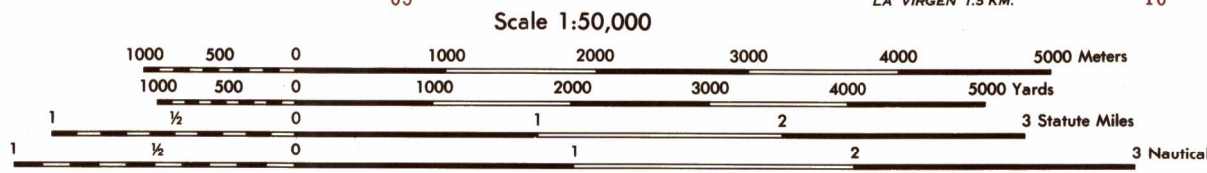
Table detailing contour intervals and datum information in English.

INTERVALO DE CURVAS 20 METROS CURVAS SUPLEMENTARIAS A 10 METROS

Table detailing contour intervals and datum information in Spanish.



USERS SHOULD REFER CORRECTIONS, ADDITIONS, AND COMMENTS TO THE NMA OPERATIONAL HELP DESK: 1-800-455-0889 COMMERCIAL 314-263-4864, DSN 833-4864, OR WRITE TO: DIRECTOR, NATIONAL IMAGERY AND MAP-PRODUCENCY, ATTN: 10, MAIL STOP 1-98, 4600 SANGHARSH ROAD, WETHERSFIELD, CT 06099-0003



Grid convergence information and instructions for converting magnetic azimuth to grid azimuth.

NSN 7643014017639 NIMA REF. NO. E751X29501